

Rural Municipality of Macdonald

Zoning BY-LAW No. 5/18

MAP 1 RM of Macdonald

OFFICE CONSOLIDATION

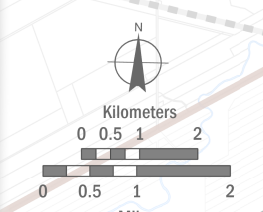
No.	ZBLA No.	Change
22	3/24	AG to MG
25	10/24	AG to ML

Zones

- AG, Agriculture General Zone
- AL, Agriculture Limited Zone
- AR, Agriculture Restricted Zone
- CH, Commercial Highway Zone
- CMU, Commercial Mixed Use Zone
- CN, Commercial Neighbourhood Zone
- GD, General Development Zone
- ML, Industrial Light Zone
- MB, Industrial Business Zone
- MG, Industrial General Zone
- PR, Public Open Space Zone
- RG, Residential General Zone
- RG-1, Residential General-1 Zone
- RG-2, Residential General-2 Zone
- RM, Residential Multiple-Unit Zone
- RR, Residential Rural Zone
- RS, Residential Suburban Zone
- RMH, Residential Mobile Home Zone
- I, Institutional Zone

Other Features

- Railway
- Provincial Trunk Highway
- Provincial Road
- Energy Pipeline
- Water Body
- Amended Area
- Assessment Parcel
- Environmental Policy Area



Rural Municipality of Macdonald










Zoning BY-LAW No. 5/18

MAP 2 La Salle






OFFICE CONSOLIDATION

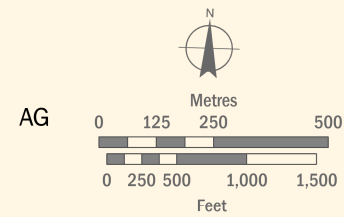
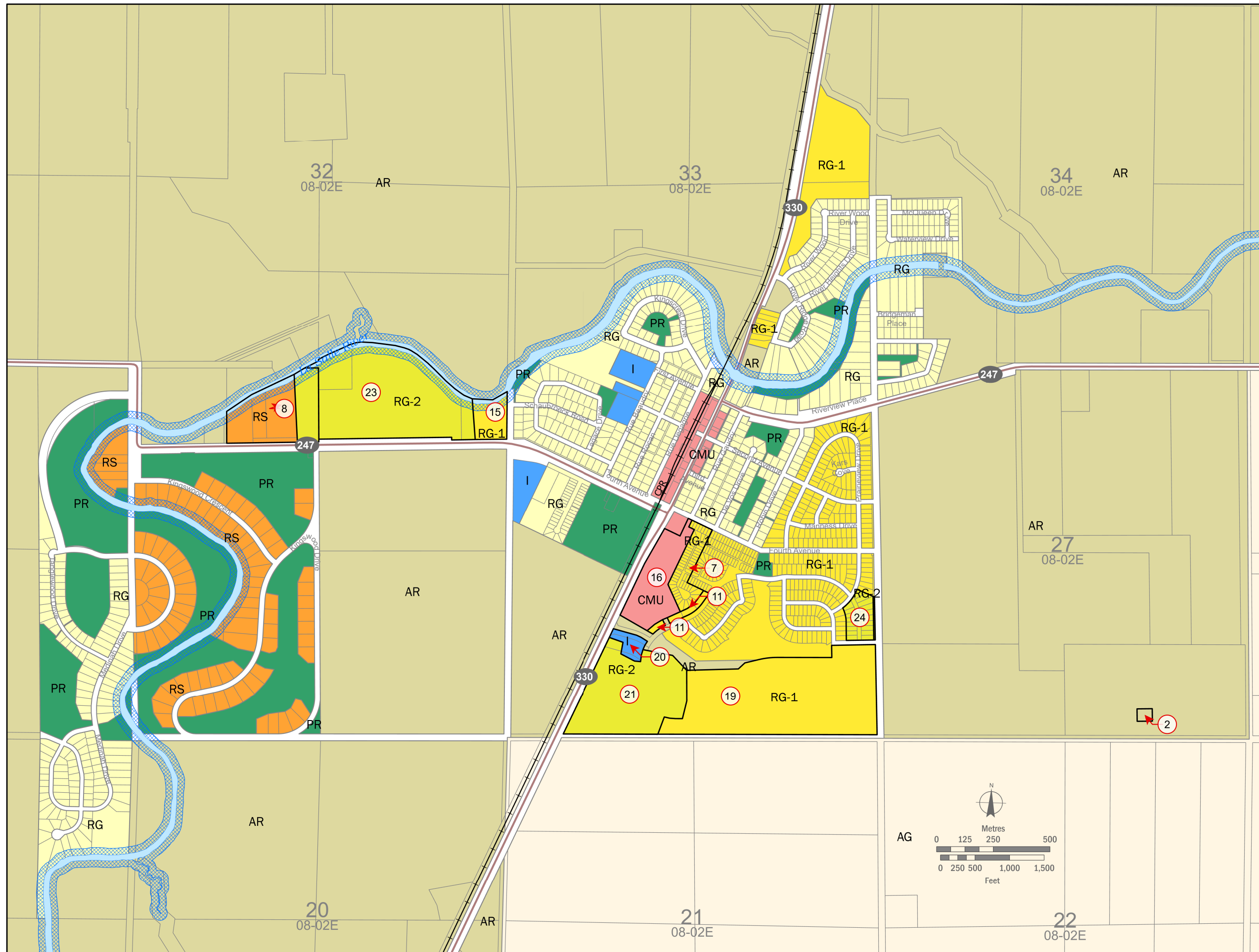
No.	ZBLA No.	Change
2	11/18	ML to AR
7	10/20	AR to RG-1
8	13/20	AR to RS
11	5/21	AR to RG-1
12	7/21	AR to RG-1
15	16/21	AR to RG-1
16	4/22	AR to CMU
19	2/23	AR to RG-1
20	10/23	AR and RG-1 to I
21	2/24	RG-1 to RG-2
23	6/24	RG-1, RS to RG-2
24	8/24	RG-1 to RG-2

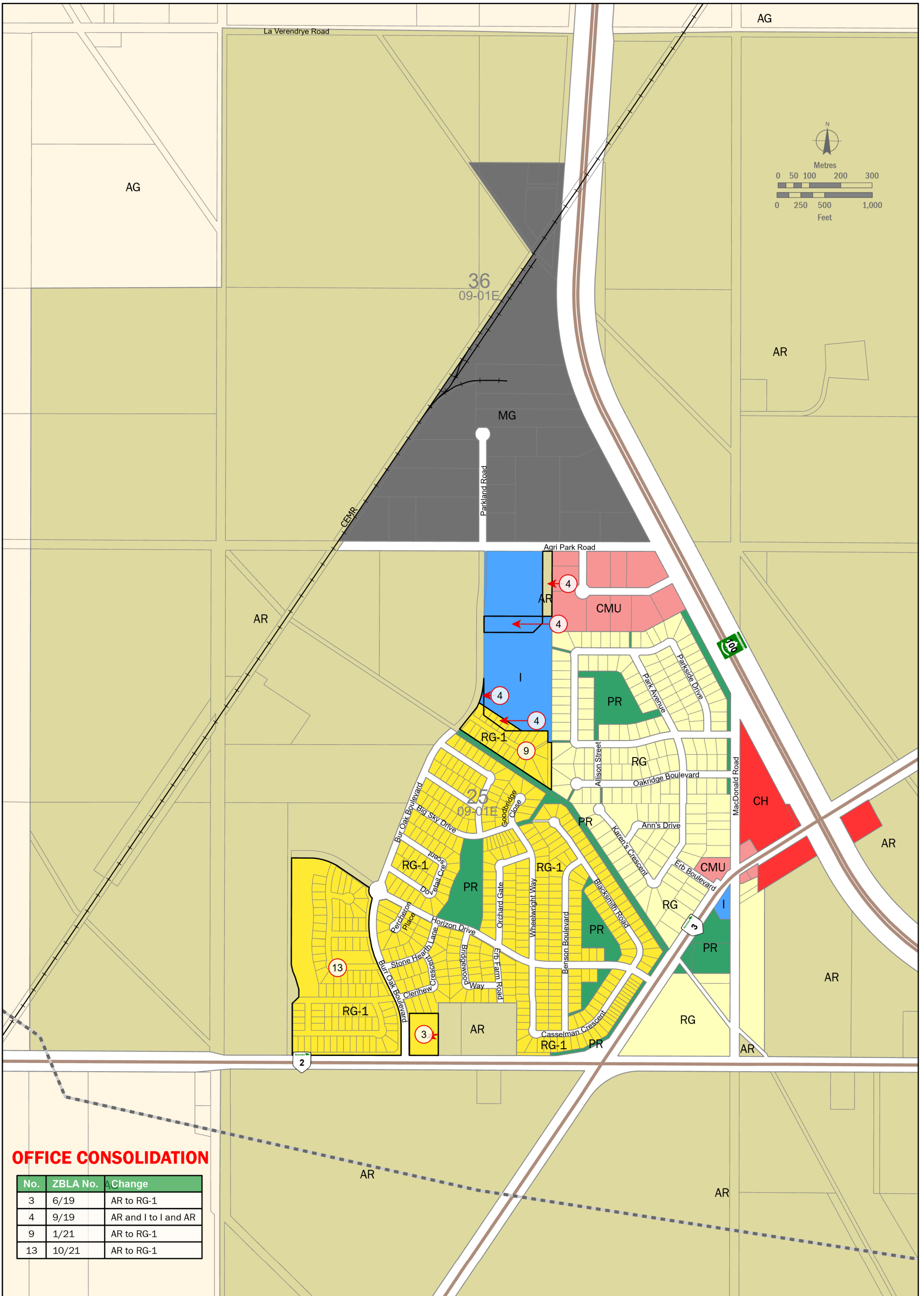
Zones

-  AG, Agriculture General Zone
-  AR, Agriculture Restricted Zone
-  CMU, Commercial Mixed Use Zone
-  I, Institutional Zone
-  PR, Public Open Space Zone
-  RG, Residential General Zone
-  RG-1, Residential General-1 Zone
-  RG-2, Residential General-2 Zone
-  RS, Residential Suburban Zone

Other Features

-  Provincial Road
-  Railway
-  Riparian Area
-  Water Body
-  Amended Area
-  Assessment Parcel





OFFICE CONSOLIDATION

No.	ZBLA No.	Change
3	6/19	AR to RG-1
4	9/19	AR and I to I and AR
9	1/21	AR to RG-1
13	10/21	AR to RG-1

Rural Municipality of Macdonald
Zoning BY-LAW No. 5/18
MAP 3
Oak Bluff

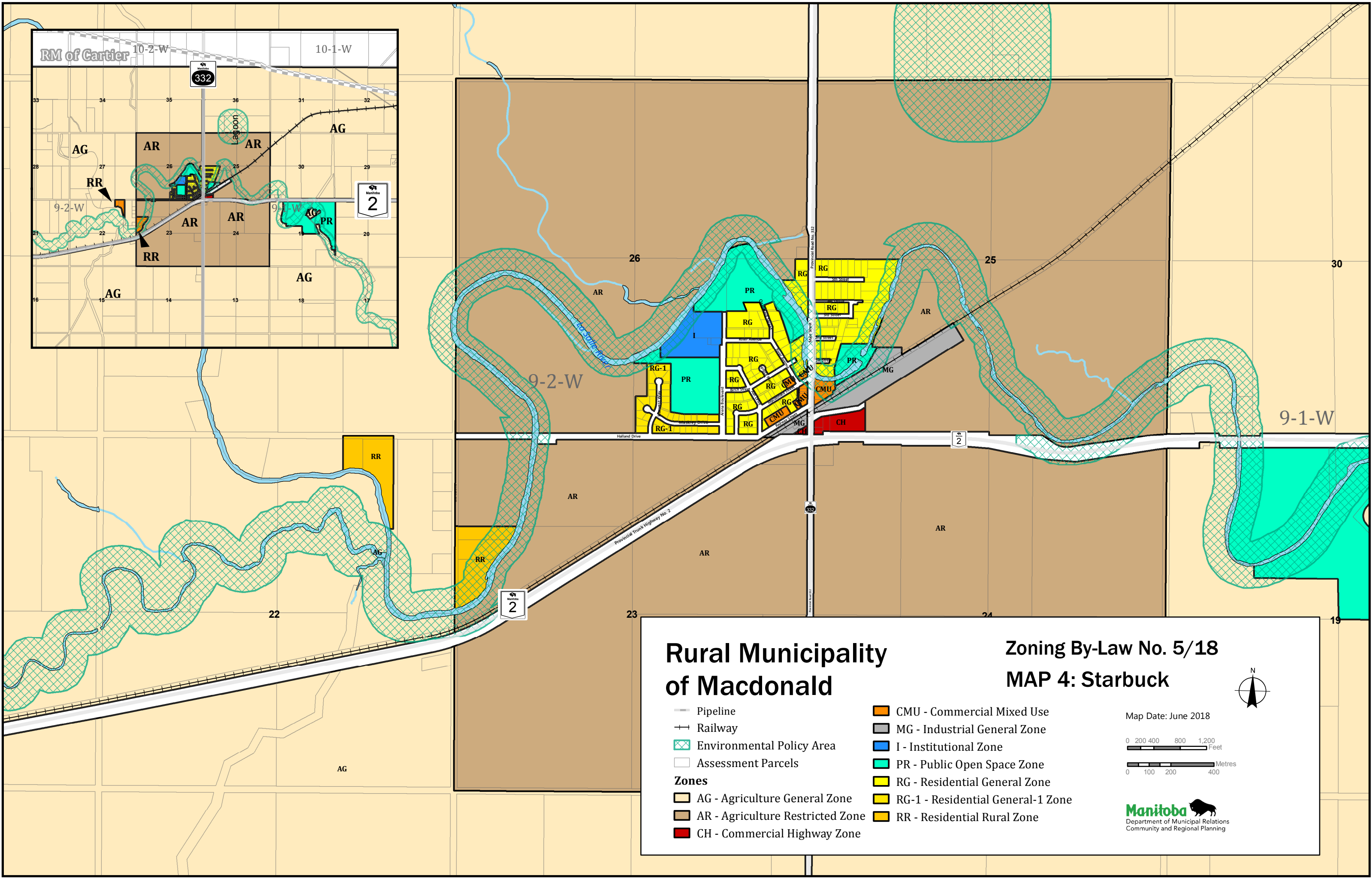
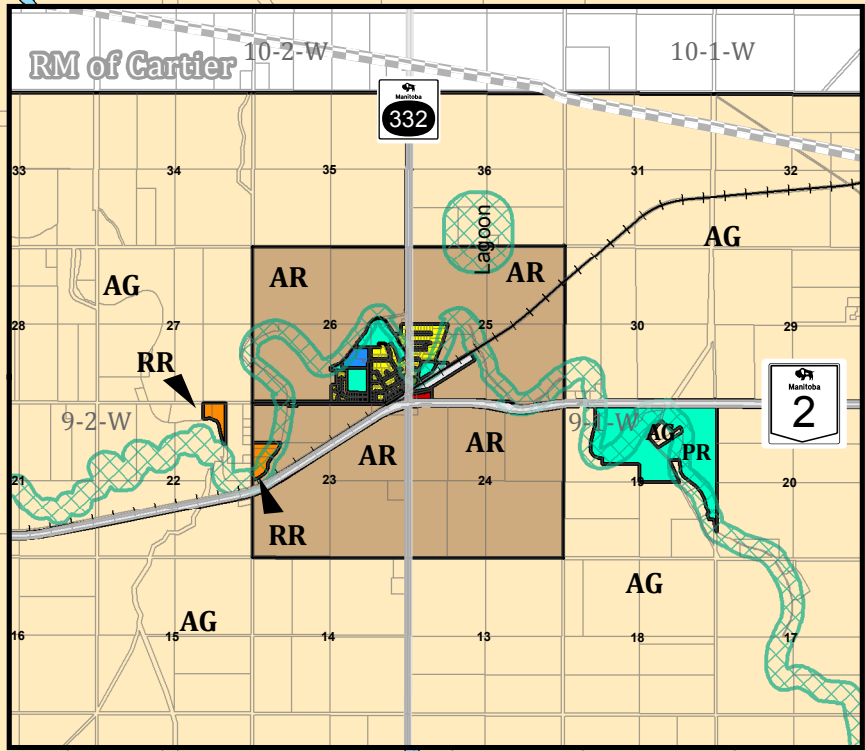
Zones

<ul style="list-style-type: none"> AG, Agriculture General Zone AR, Agriculture Restricted Zone CH, Commercial Highway Zone CMU, Commercial Mixed Use Zone I, Institutional Zone 	<ul style="list-style-type: none"> MG, Industrial General Zone PR, Public Open Space Zone RG, Residential General Zone RG-1, Residential General-1 Zone
--	---

Other Features

- Railway
- Energy Pipeline
- Provincial Trunk Highway
- Amended Area
- Assessment Parcel

Map Updated: March 19, 2024
NAD83 UTM Zone 14N



Rural Municipality of Macdonald

Zoning By-Law No. 5/18 MAP 4: Starbuck

<ul style="list-style-type: none"> Pipeline Railway Environmental Policy Area Assessment Parcels <p>Zones</p> <ul style="list-style-type: none"> AG - Agriculture General Zone AR - Agriculture Restricted Zone CH - Commercial Highway Zone 	<ul style="list-style-type: none"> CMU - Commercial Mixed Use MG - Industrial General Zone I - Institutional Zone PR - Public Open Space Zone RG - Residential General Zone RG-1 - Residential General-1 Zone RR - Residential Rural Zone
---	---

Map Date: June 2018

0 200 400 800 1,200 Feet

0 100 200 400 Metres

Manitoba
Department of Municipal Relations
Community and Regional Planning

Rural Municipality of Macdonald

Zoning BY-LAW No. 5/18

MAP 5 Sanford

OFFICE CONSOLIDATION

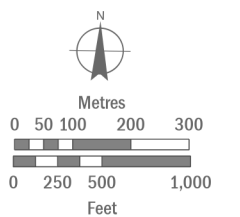
No.	ZBLA No.	Change
10	2/21	AR to RG

Zones

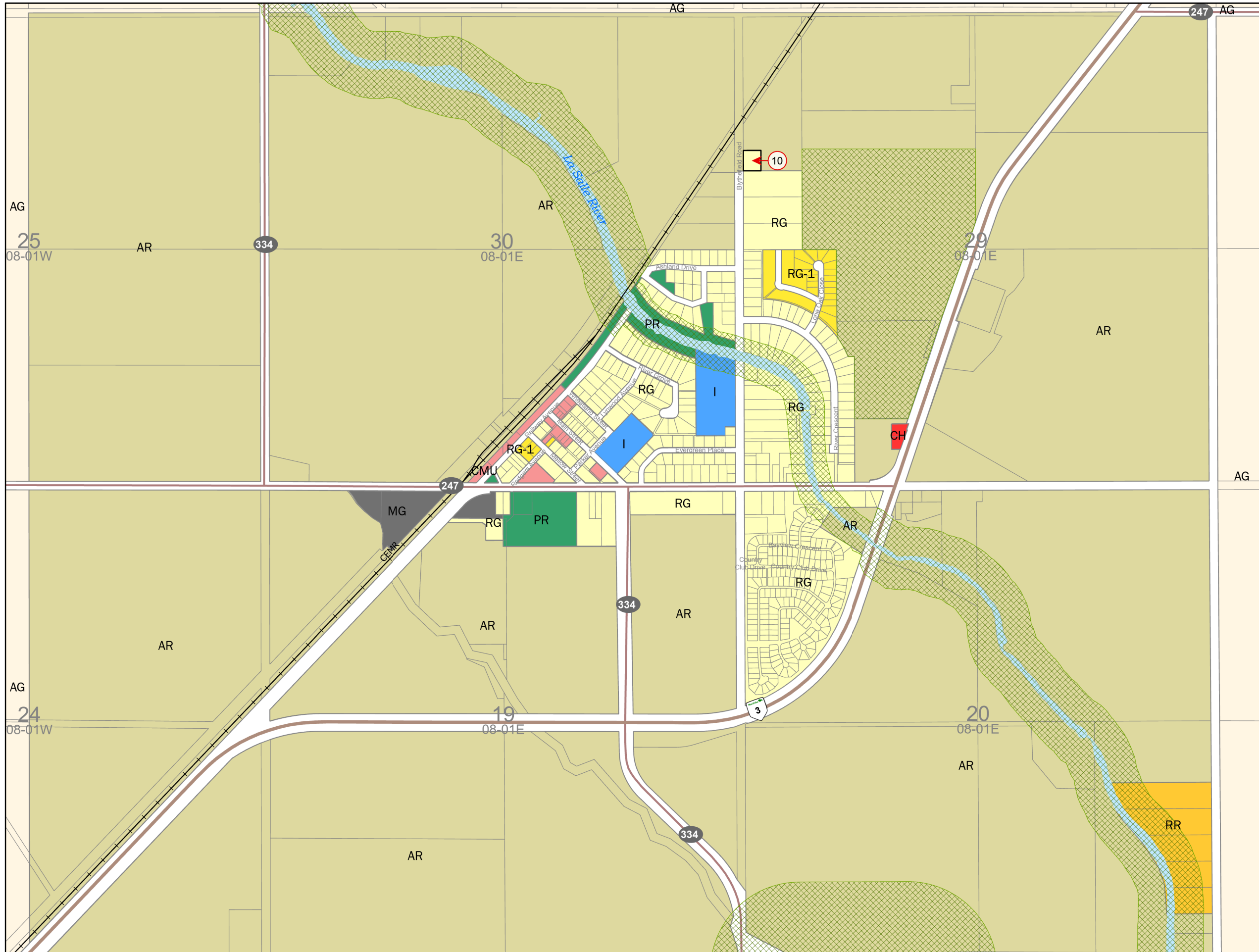
- AG, Agriculture General Zone
- AR, Agriculture Restricted Zone
- CH, Commercial Highway Zone
- CMU, Commercial Mixed Use Zone
- I, Institutional Zone
- MG, Industrial General Zone
- PR, Public Open Space Zone
- RG, Residential General Zone
- RG-1, Residential General-1 Zone
- RR, Residential Rural Zone

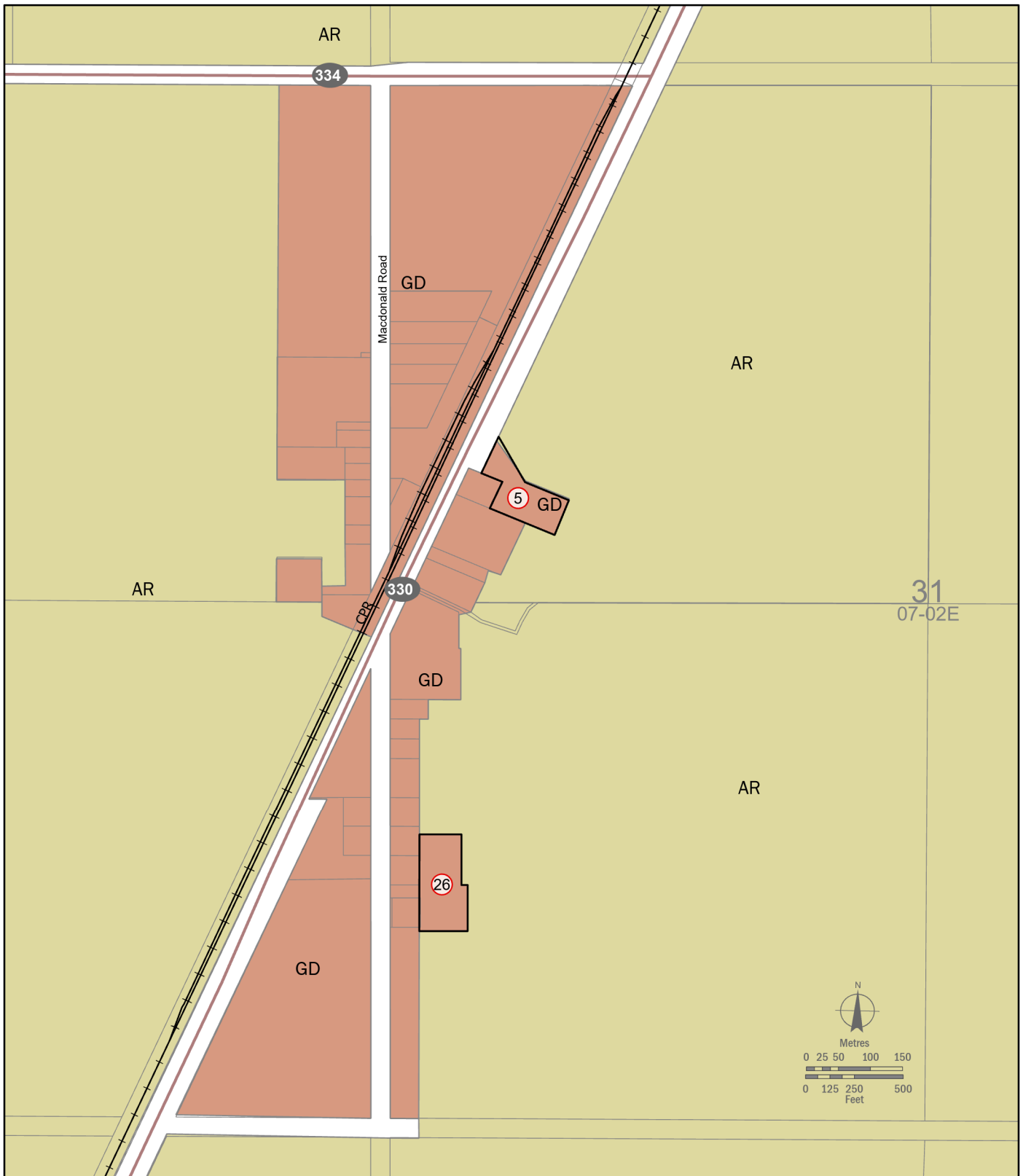
Other Features

- Provincial Road
- Provincial Trunk Highway
- Assessment Parcel
- Water Body
- Railway
- Environmental Policy Area
- Amended Area



Map Updated: March 19, 2024
NAD83 UTM Zone 14N





Rural Municipality of Macdonald

Zoning BY-LAW No. 5/18

MAP 6
Domain

OFFICE CONSOLIDATION

No.	ZBLA No.	Change
5	12/19	AR to GD
26	12/24	AR to GD

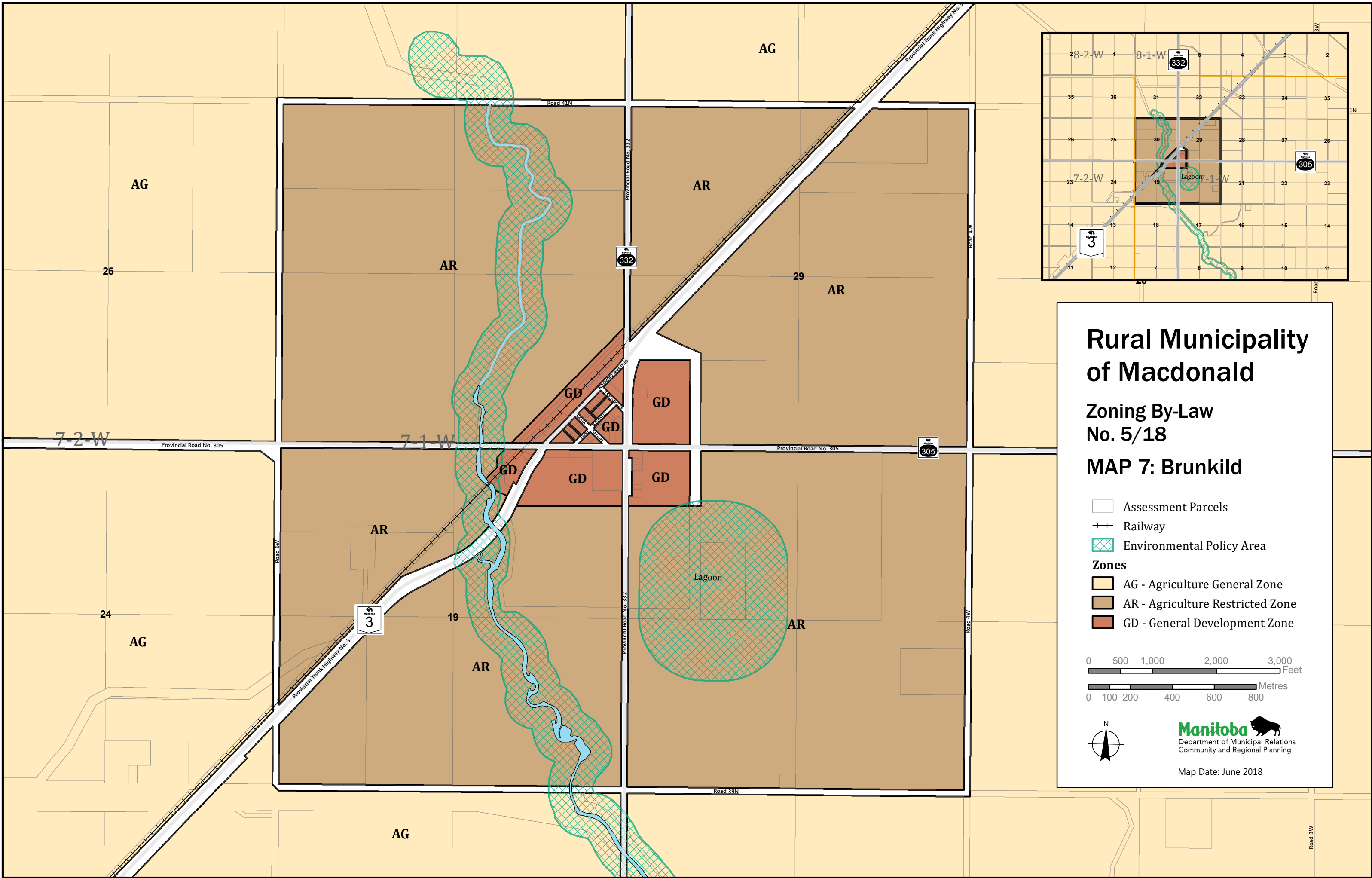
Zones

- AR, Agriculture Restricted Zone
- GD, General Development Zone

Other Features

- Provincial Road
- Railway
- Amended Area
- Assessment Parcel

Map Updated: January 14, 2025
NAD83 UTM Zone 14N

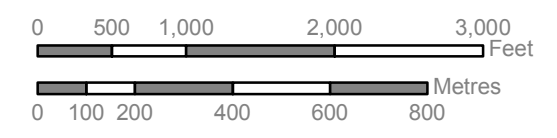


Rural Municipality of Macdonald

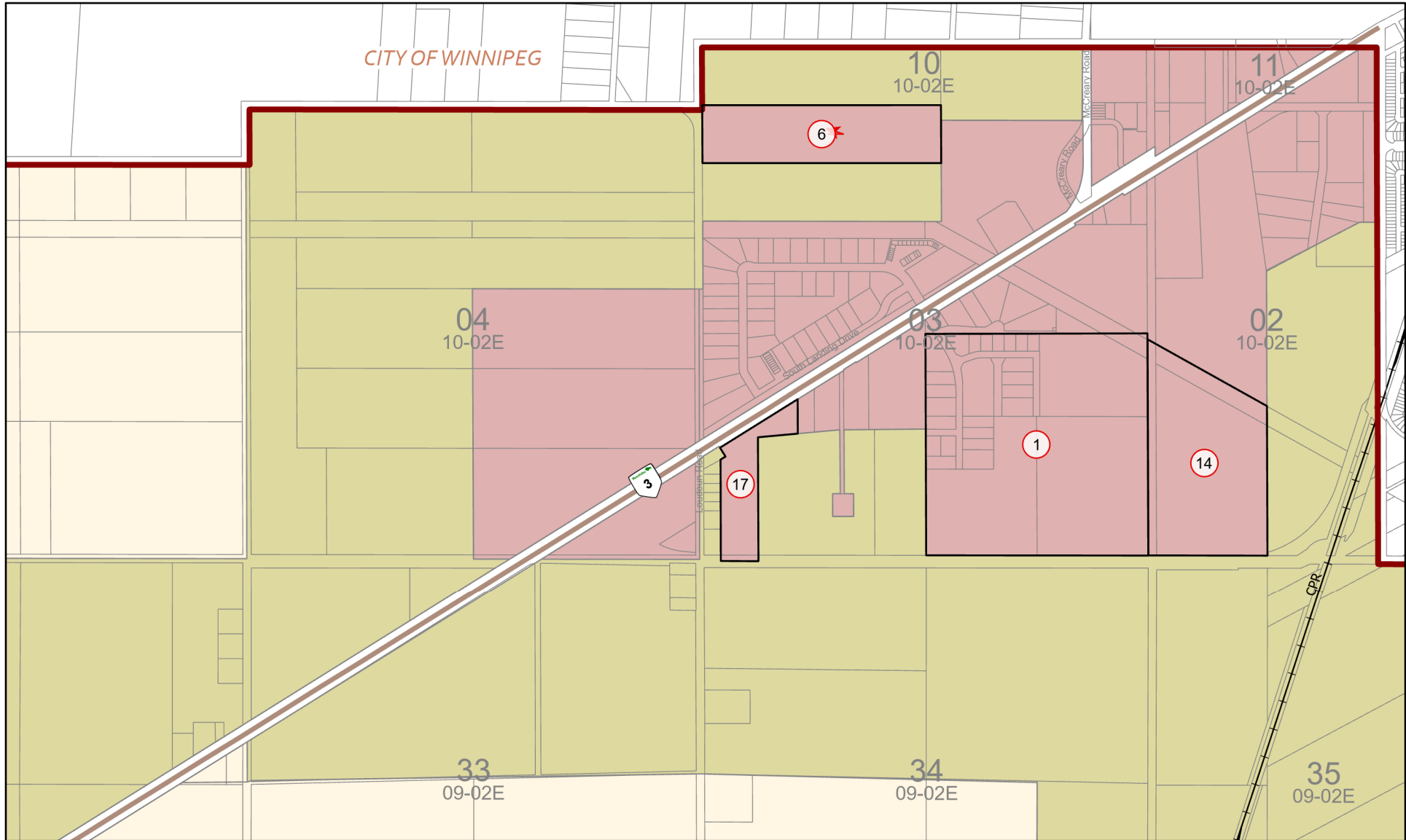
Zoning By-Law No. 5/18

MAP 7: Brunkild

- Assessment Parcels
- Railway
- Environmental Policy Area
- Zones**
- AG - Agriculture General Zone
- AR - Agriculture Restricted Zone
- GD - General Development Zone



Map Date: June 2018



Rural Municipality of Macdonald

Zoning BY-LAW No. 5/18

MAP 8

McGillivray Boulevard

OFFICE CONSOLIDATION

No.	ZBLA No.	Change
1	10/18	AL to ML
6	2/20	AR to ML
14	13/21	AR to ML
17	12/22	AR to ML

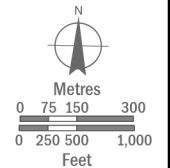
Zones

- AG, Agriculture General Zone
- AR, Agriculture Restricted Zone
- ML, Industrial Light Zone

Other Features

- Railway
- Provincial Trunk Highway
- Assessment Parcels

- Municipal Boundary
- Amended Area



Map Updated: March 19, 2024
NAD83 UTM Zone 14N

