

Rural Municipality of Macdonald

Zoning BY-LAW No. 5/18

MAP 1 RM of Macdonald

OFFICE CONSOLIDATION

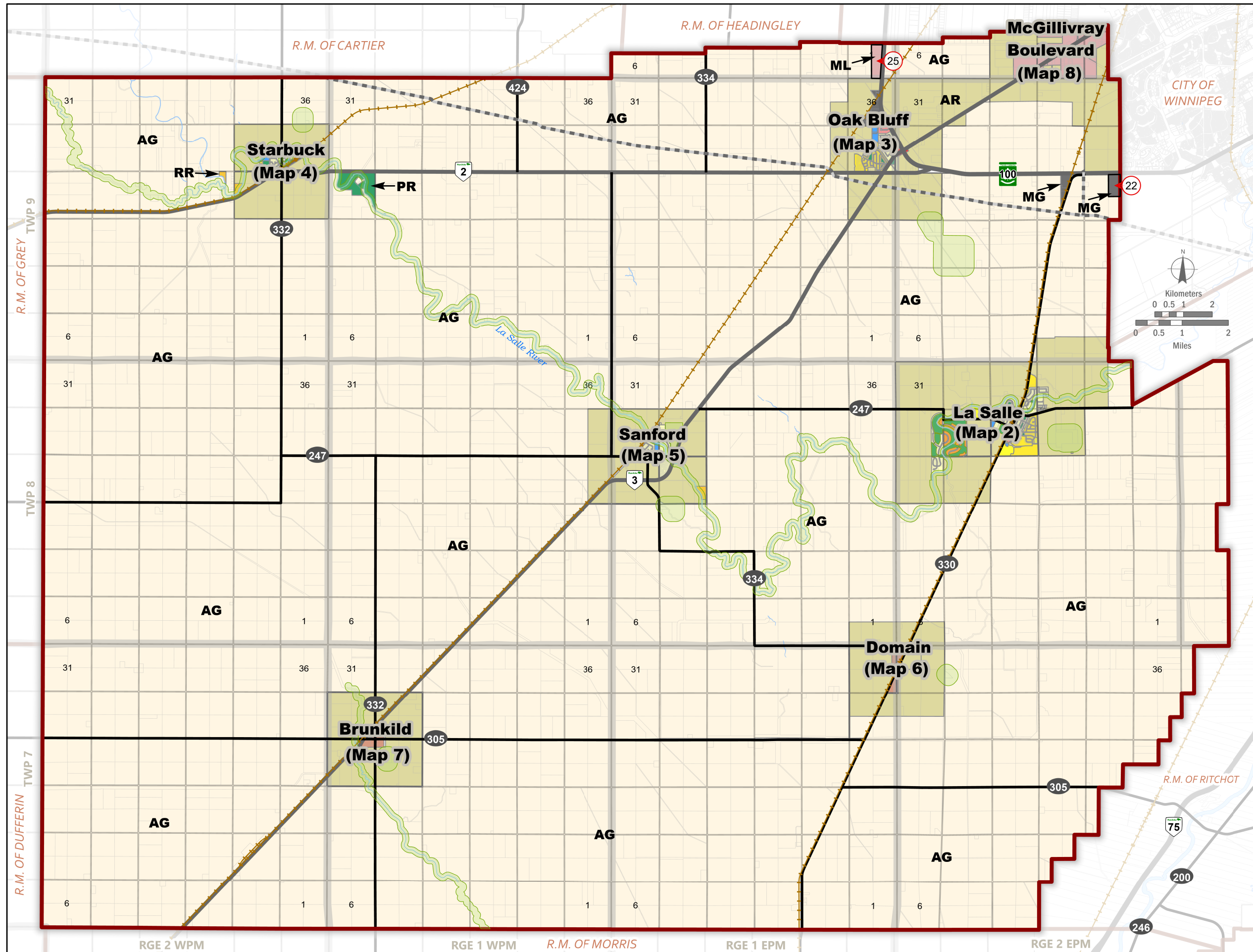
No.	ZBLA No.	Change
22	3/24	AG to MG
25	10/24	AG to ML

Zones

- AG, Agriculture General Zone
- AL, Agriculture Limited Zone
- AR, Agriculture Restricted Zone
- CH, Commercial Highway Zone
- CMU, Commercial Mixed Use Zone
- CN, Commercial Neighbourhood Zone
- GD, General Development Zone
- ML, Industrial Light Zone
- MB, Industrial Business Zone
- MG, Industrial General Zone
- PR, Public Open Space Zone
- RG, Residential General Zone
- RG-1, Residential General-1 Zone
- RG-2, Residential General-2 Zone
- RM, Residential Multiple-Unit Zone
- RR, Residential Rural Zone
- RS, Residential Suburban Zone
- RMH, Residential Mobile Home Zone
- I, Institutional Zone

Other Features

- Railway
- Provincial Trunk Highway
- Provincial Road
- Energy Pipeline
- Water Body
- Amended Area
- Assessment Parcel
- Environmental Policy Area



Rural Municipality of Macdonald










Zoning BY-LAW No. 5/18

MAP 2 La Salle






OFFICE CONSOLIDATION

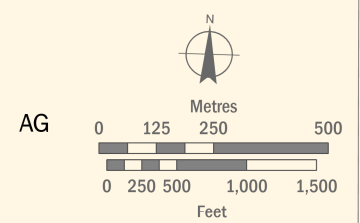
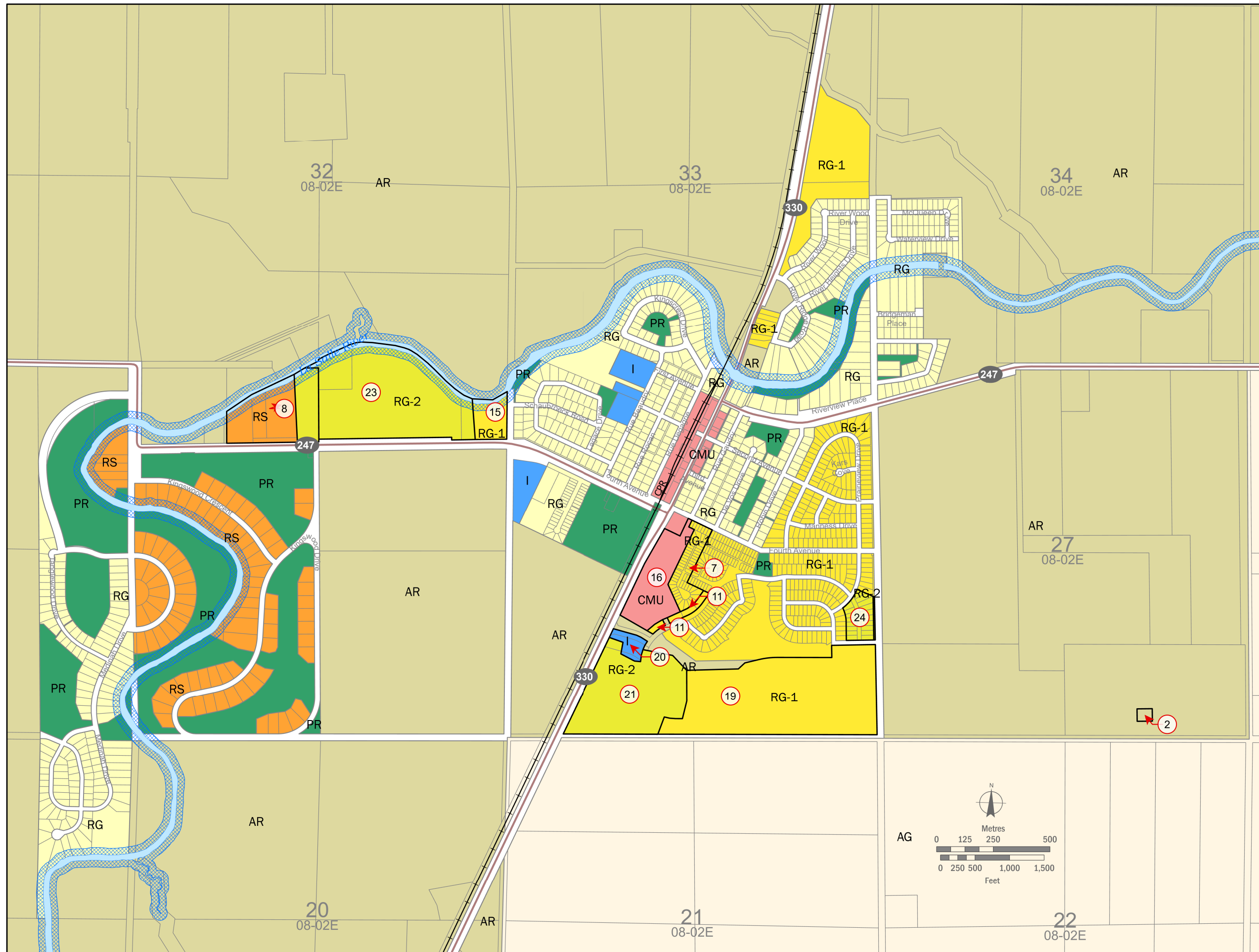
No.	ZBLA No.	Change
2	11/18	ML to AR
7	10/20	AR to RG-1
8	13/20	AR to RS
11	5/21	AR to RG-1
12	7/21	AR to RG-1
15	16/21	AR to RG-1
16	4/22	AR to CMU
19	2/23	AR to RG-1
20	10/23	AR and RG-1 to I
21	2/24	RG-1 to RG-2
23	6/24	RG-1, RS to RG-2
24	8/24	RG-1 to RG-2

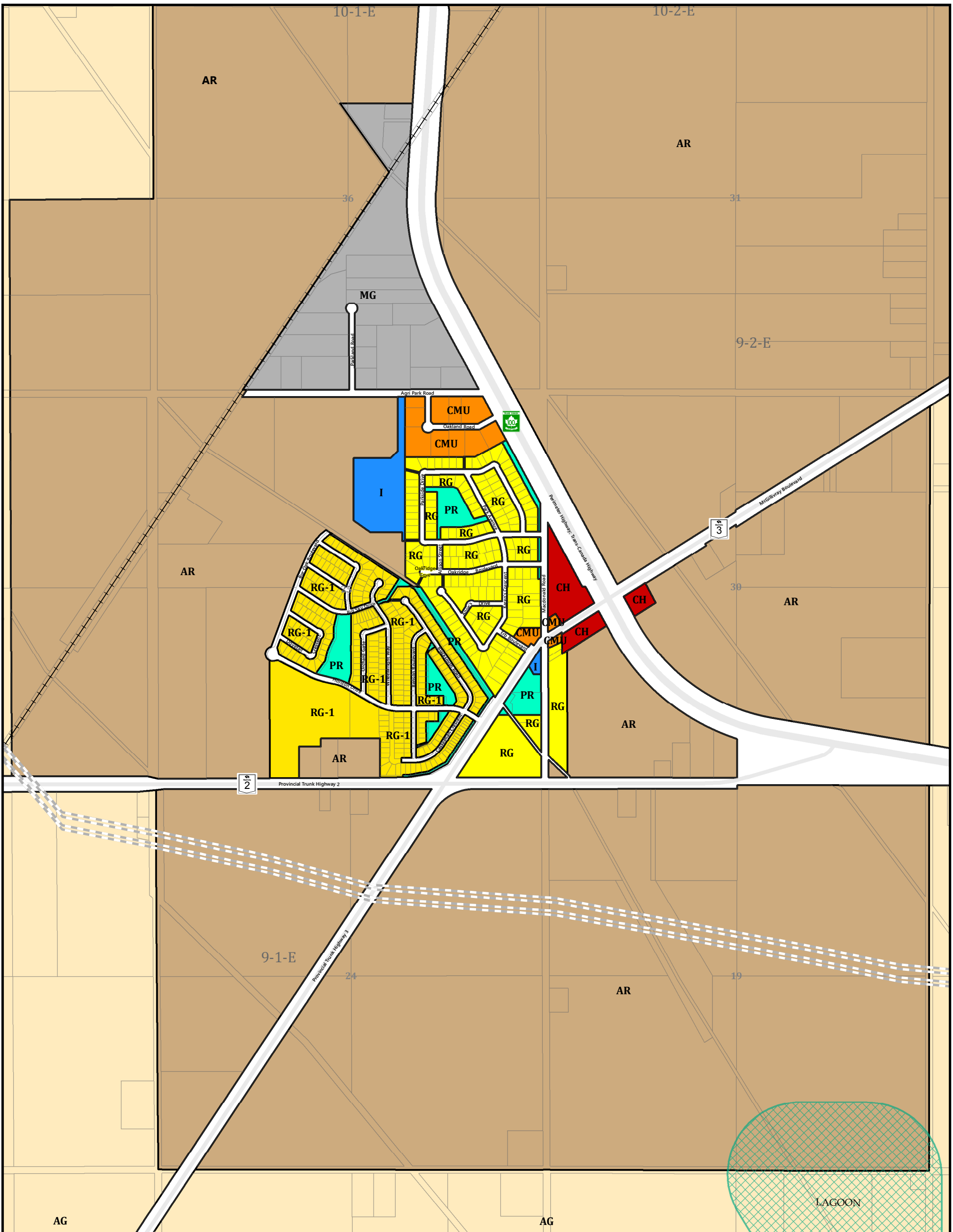
Zones

-  AG, Agriculture General Zone
-  AR, Agriculture Restricted Zone
-  CMU, Commercial Mixed Use Zone
-  I, Institutional Zone
-  PR, Public Open Space Zone
-  RG, Residential General Zone
-  RG-1, Residential General-1 Zone
-  RG-2, Residential General-2 Zone
-  RS, Residential Suburban Zone

Other Features














-  Provincial Road
-  Railway
-  Riparian Area
-  Water Body
-  Amended Area
-  Assessment Parcel

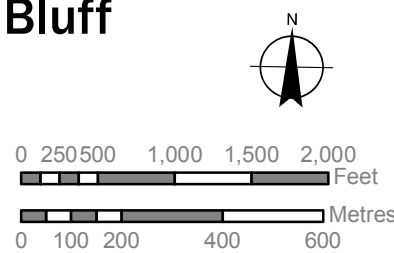




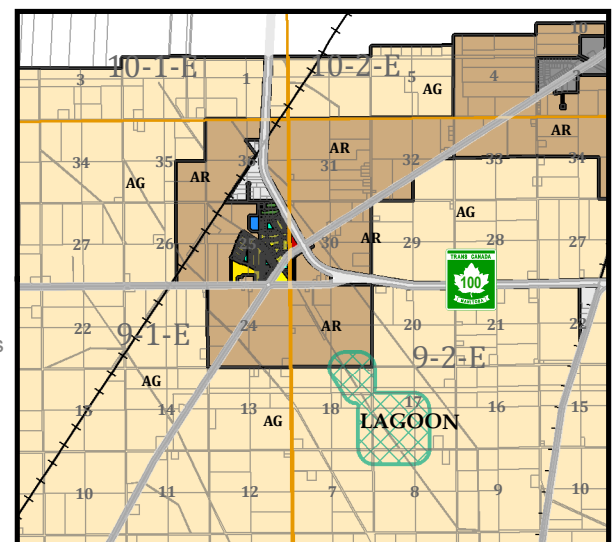
Rural Municipality of Macdonald

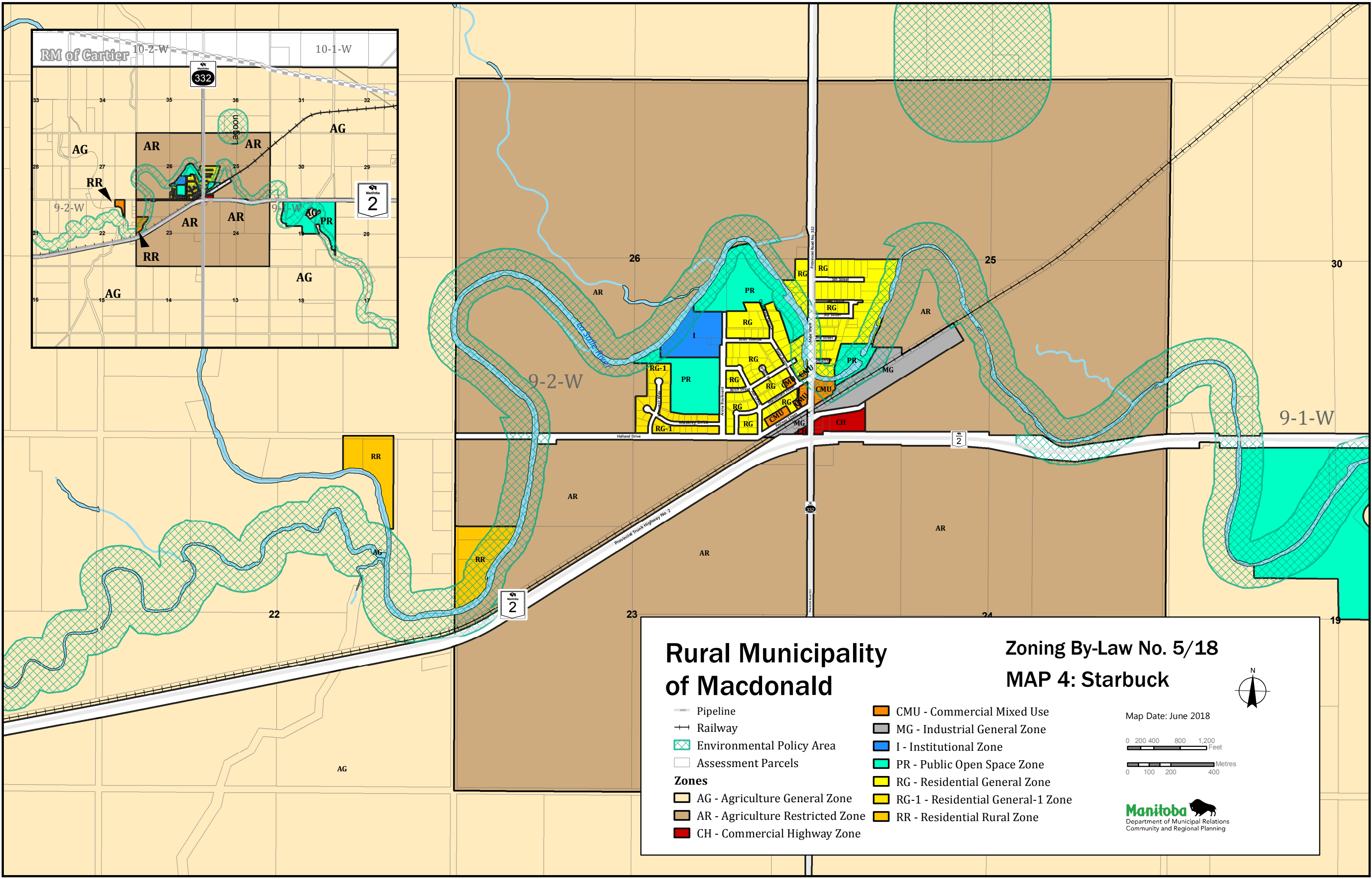
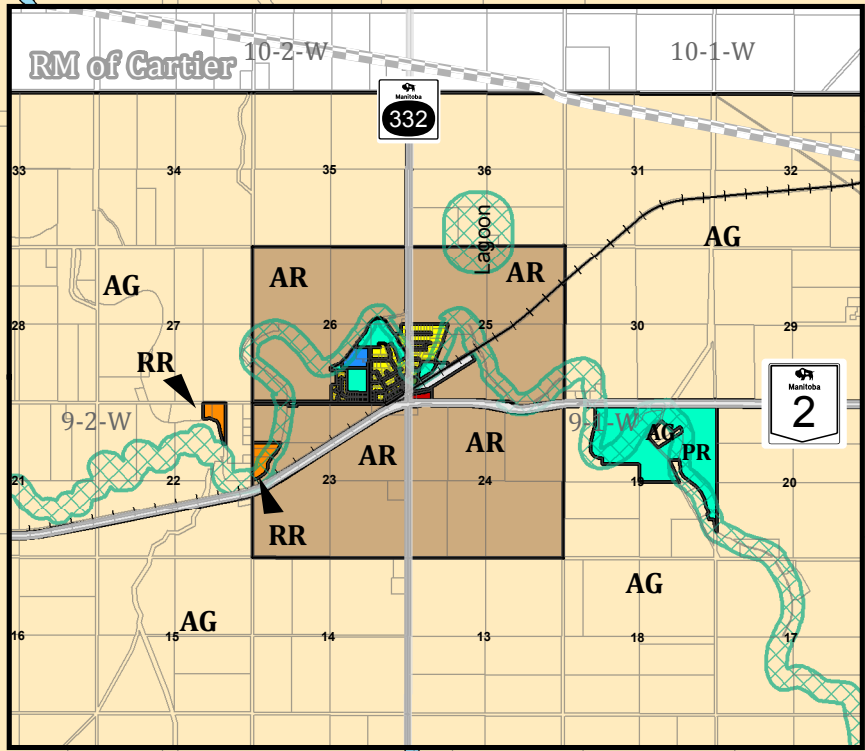
Zoning By-Law No. 5/18 MAP 3: Oak Bluff

-  Environmental Policy Area
-  Pipeline
-  Railway
-  Assessment Parcels
- Zones**
-  AG - Agriculture General Zone
-  AR - Agriculture Restricted Zone
-  CH - Commercial Highway Zone
-  CMU - Commercial Mixed Use
-  MG - Industrial General Zone
-  I - Institutional Zone
-  PR - Public Open Space Zone
-  RG - Residential General Zone
-  RG-1 - Residential General-1 Zone



Map Date: June 2018





Rural Municipality of Macdonald

Zoning By-Law No. 5/18 MAP 4: Starbuck

Pipeline
 Railway
 Environmental Policy Area
 Assessment Parcels

Zones

AG - Agriculture General Zone
 AR - Agriculture Restricted Zone
 CH - Commercial Highway Zone

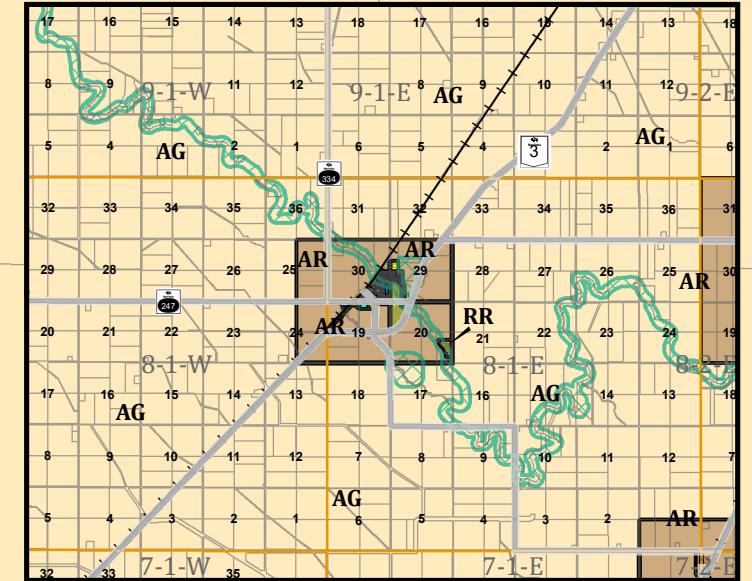
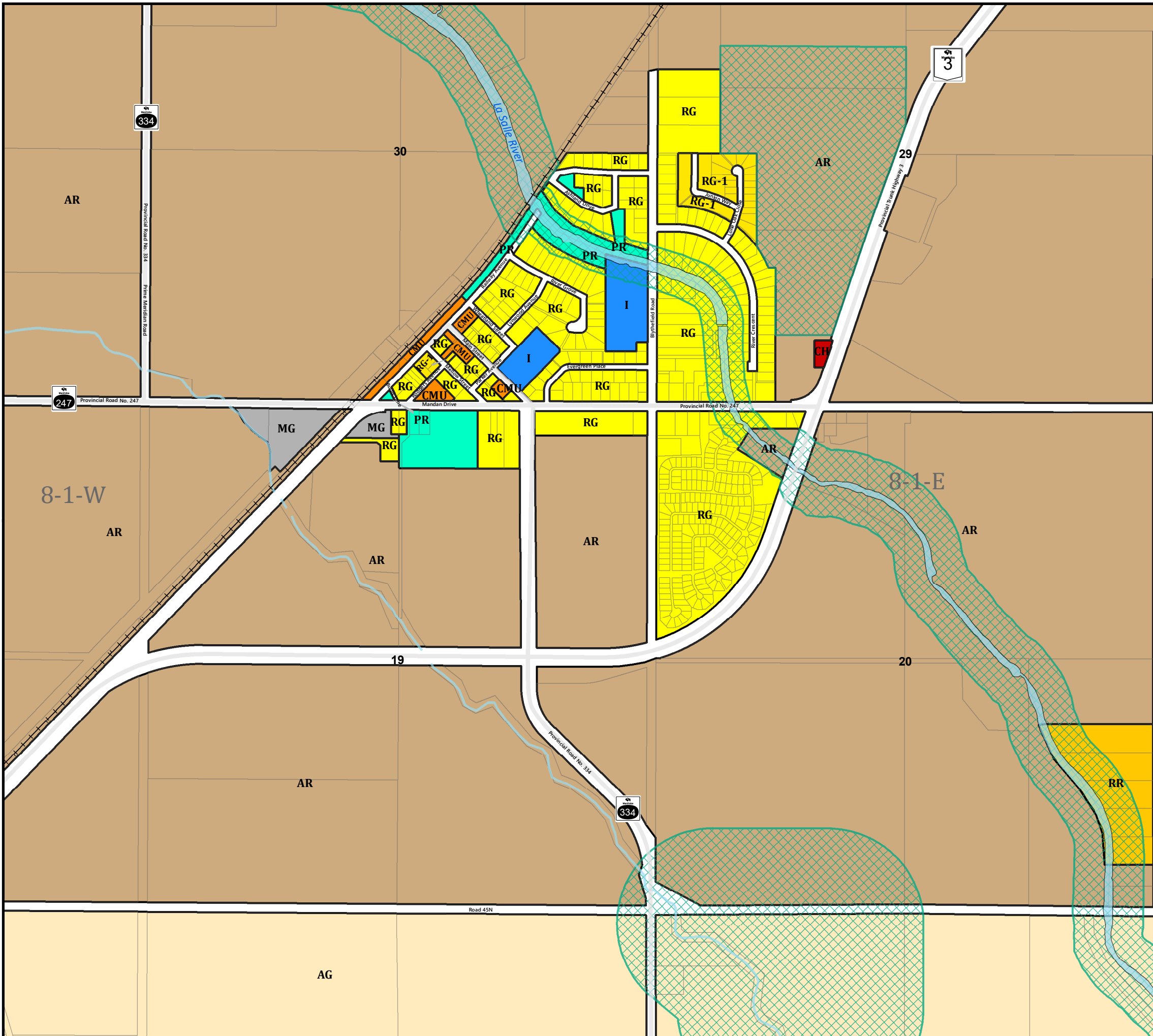
CMU - Commercial Mixed Use
 MG - Industrial General Zone
 I - Institutional Zone
 PR - Public Open Space Zone
 RG - Residential General Zone
 RG-1 - Residential General-1 Zone
 RR - Residential Rural Zone

Map Date: June 2018

0 200 400 800 1,200 Feet

0 100 200 400 Metres

Manitoba
Department of Municipal Relations
Community and Regional Planning



Rural Municipality of Macdonald

Zoning By-Law No. 5/18

MAP 5: Sanford

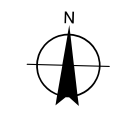
- ++ Railway
- Assessment Parcels
- ▨ Environmental Policy Area

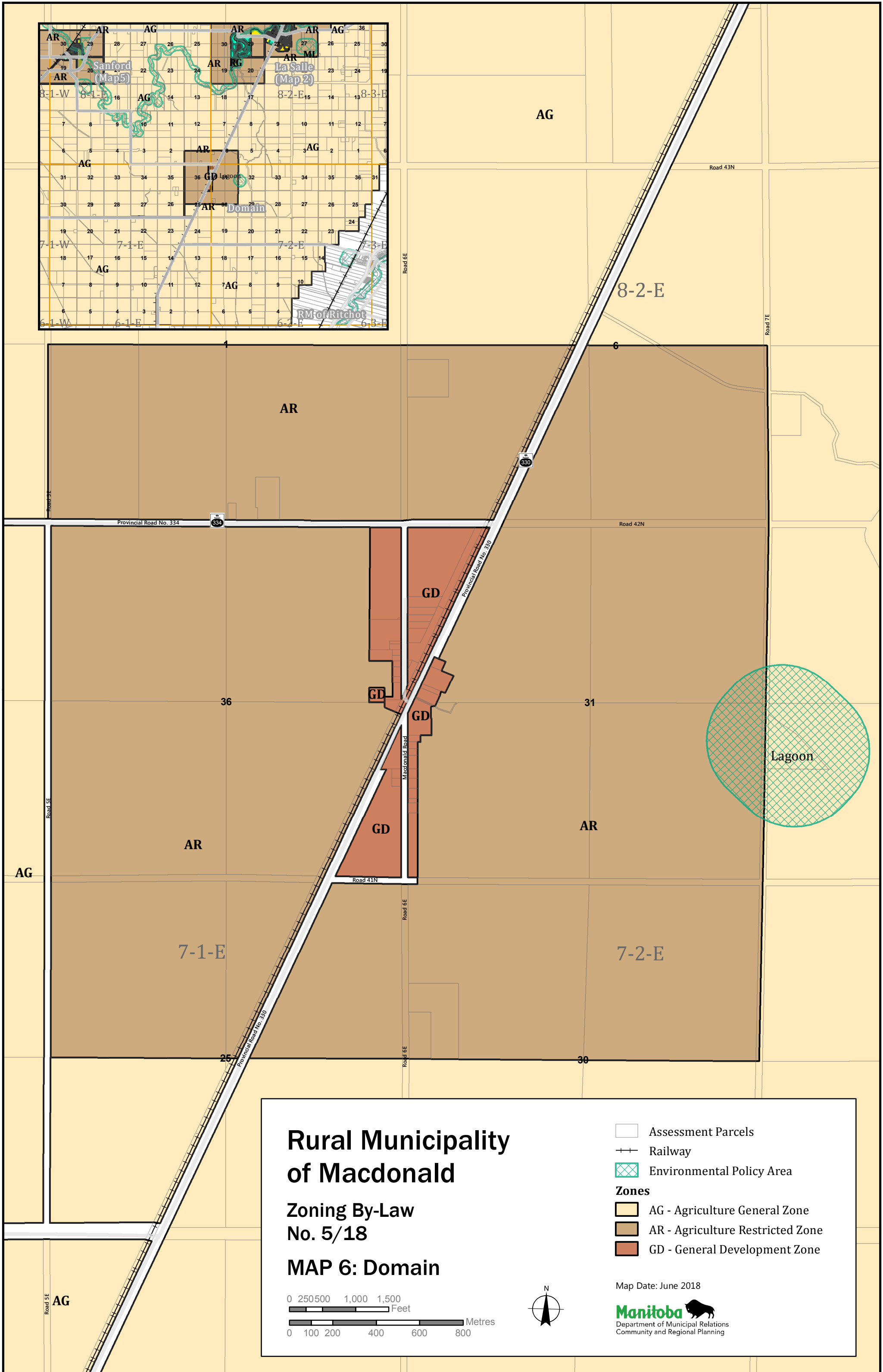
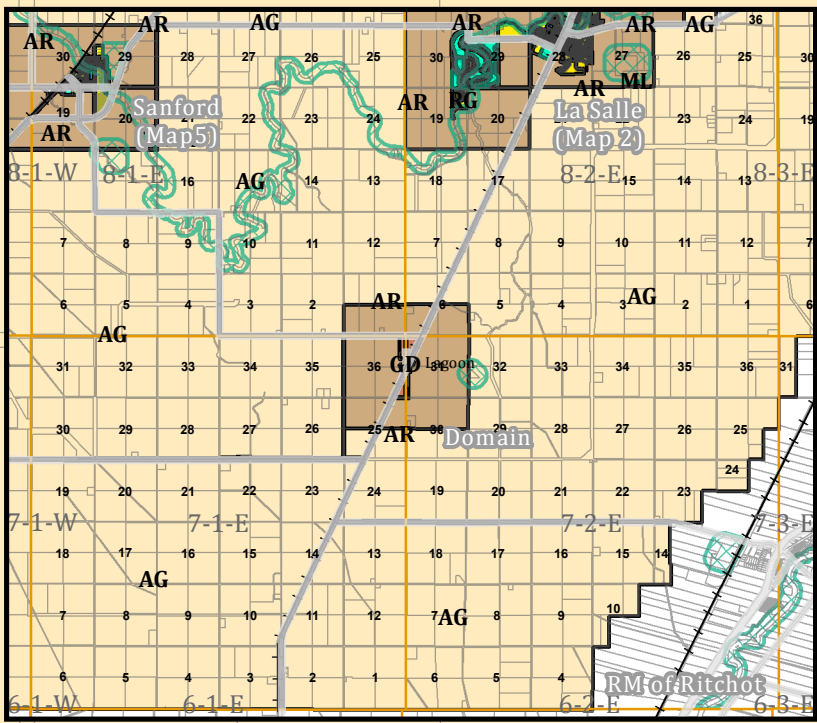
Zones

- AG - Agriculture General Zone
- AR - Agriculture Restricted Zone
- CH - Commercial Highway Zone
- CMU - Commercial Mixed Use
- MG - Industrial General Zone
- I - Institutional Zone
- PR - Public Open Space Zone
- RG - Residential General Zone
- RG-1 - Residential General-1 Zone
- RR - Residential Rural Zone

0 250 500 1,000 1,500 Feet Map Date: June 2018

0 100 200 400 600 Metres

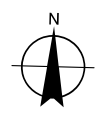
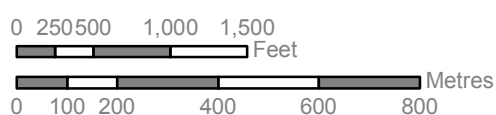




Rural Municipality of Macdonald

Zoning By-Law No. 5/18

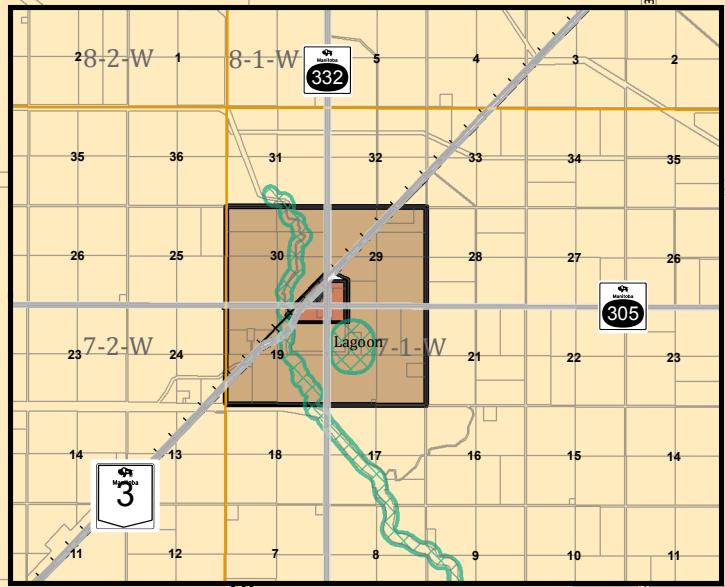
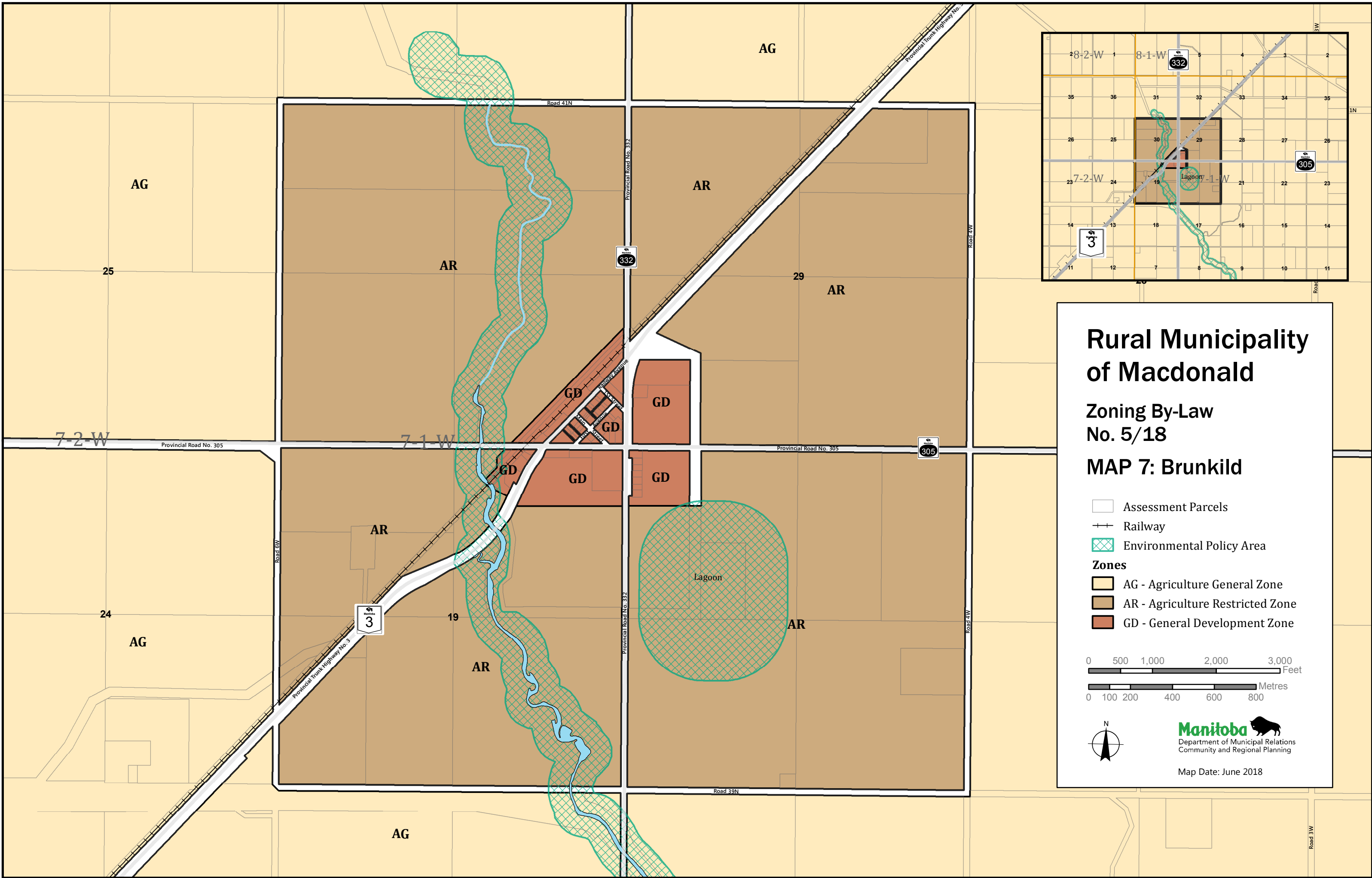
MAP 6: Domain



- Assessment Parcels
- Railway
- Environmental Policy Area
- Zones**
- AG - Agriculture General Zone
- AR - Agriculture Restricted Zone
- GD - General Development Zone

Map Date: June 2018

Manitoba
 Department of Municipal Relations
 Community and Regional Planning

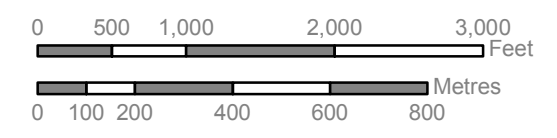


Rural Municipality of Macdonald

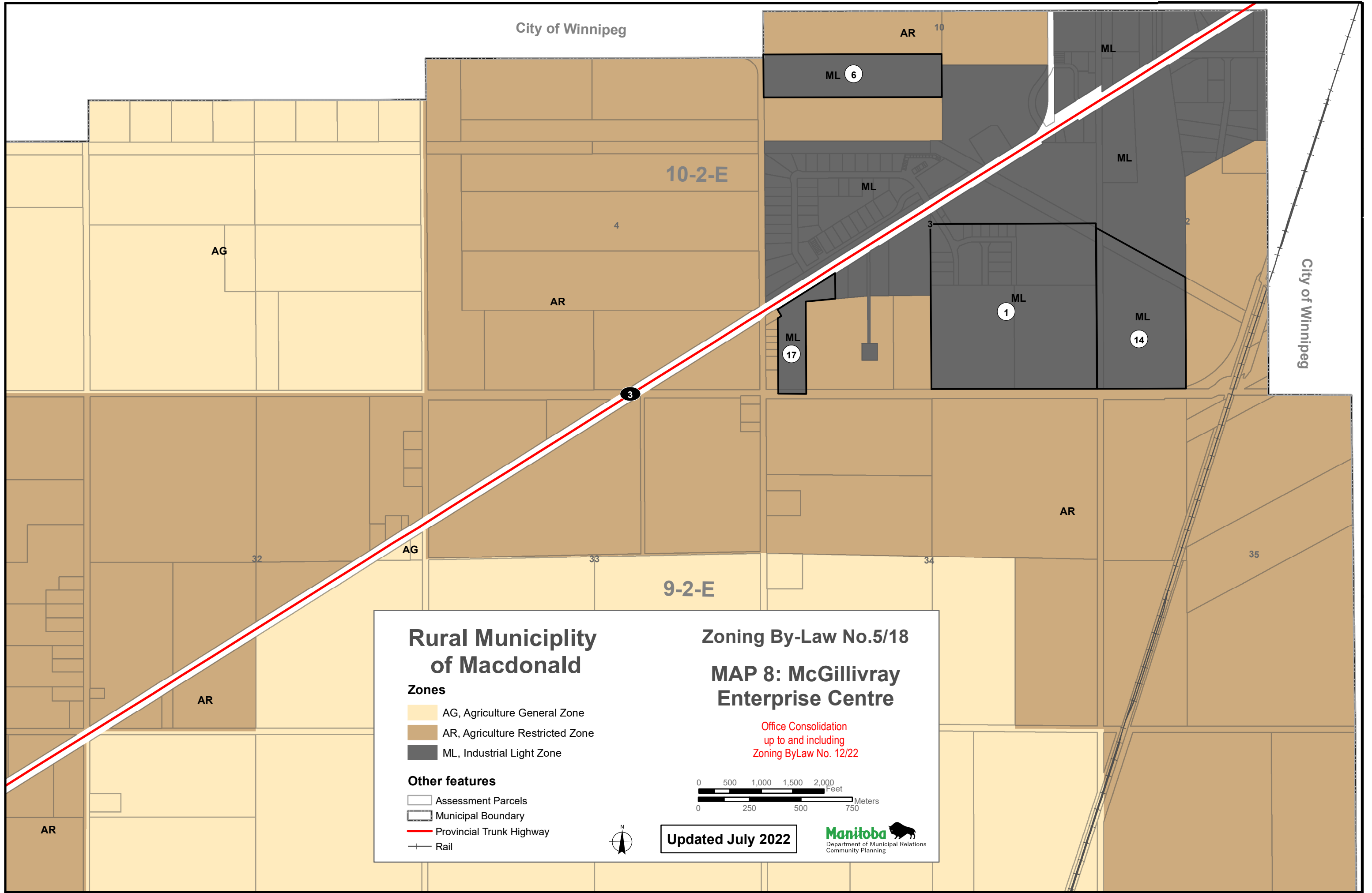
Zoning By-Law No. 5/18

MAP 7: Brunkild

- Assessment Parcels
- Railway
- Environmental Policy Area
- Zones**
- AG - Agriculture General Zone
- AR - Agriculture Restricted Zone
- GD - General Development Zone



Map Date: June 2018



City of Winnipeg

City of Winnipeg

Rural Municipality of Macdonald

Zoning By-Law No.5/18

MAP 8: McGillivray Enterprise Centre


Office Consolidation up to and including Zoning ByLaw No. 12/22

Zones

- AG, Agriculture General Zone
- AR, Agriculture Restricted Zone
- ML, Industrial Light Zone

Other features

- Assessment Parcels
- Municipal Boundary
- Provincial Trunk Highway
- + Rail



Updated July 2022



10-2-E

9-2-E

AG

AR

AR 10

ML

ML 6

ML

ML

4

3

2

ML 17

ML 1

ML 14

32

AG

33

34

AR

35

AR