

# Rural Municipality of Macdonald

Zoning BY-LAW No. 5/18

## MAP 1 RM of Macdonald

### OFFICE CONSOLIDATION

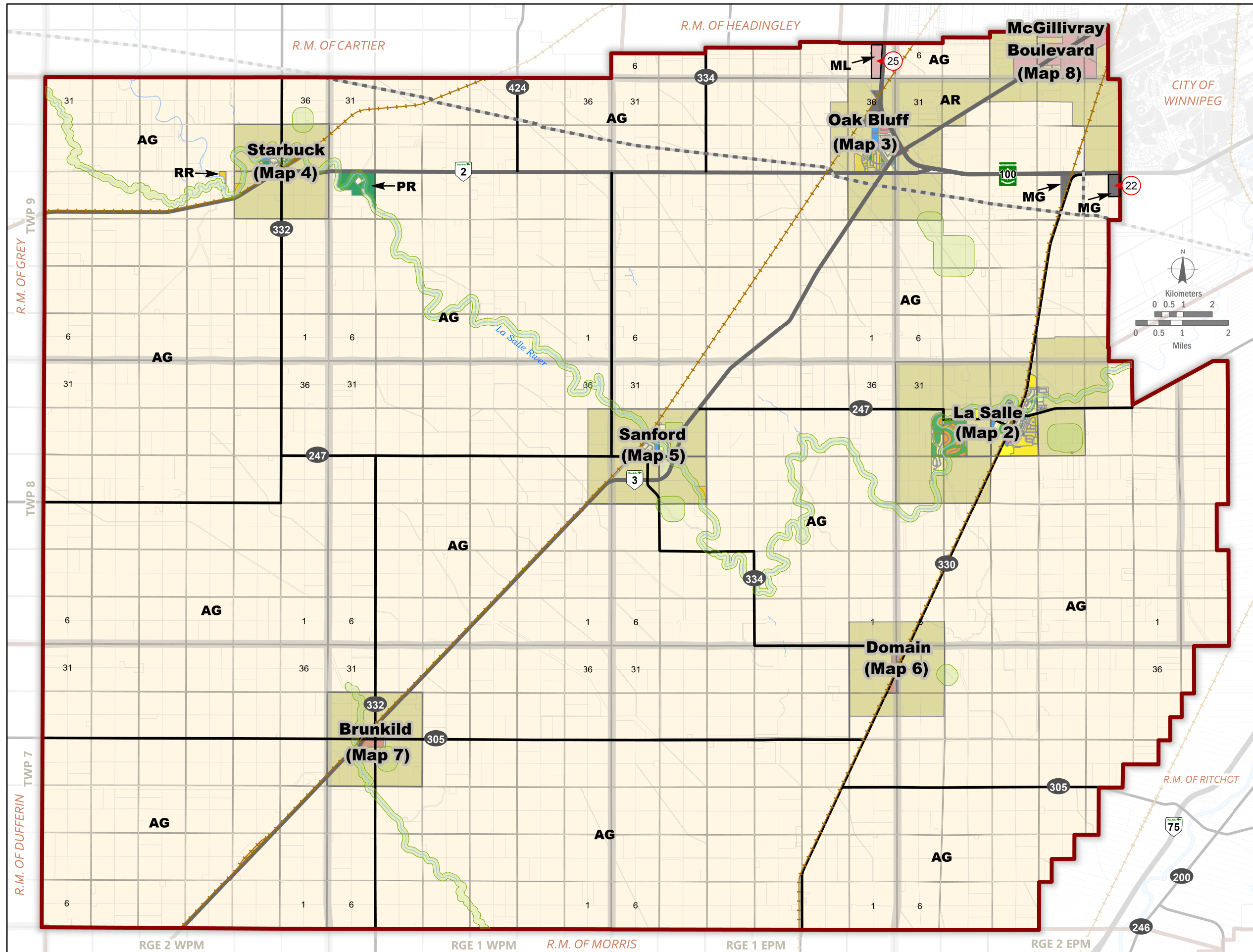
No.	ZBLA No.	Change
22	3/24	AG to MG
25	10/24	AG to ML

#### Zones

- AG, Agriculture General Zone
- AL, Agriculture Limited Zone
- AR, Agriculture Restricted Zone
- CH, Commercial Highway Zone
- CMU, Commercial Mixed Use Zone
- CN, Commercial Neighbourhood Zone
- GD, General Development Zone
- ML, Industrial Light Zone
- MB, Industrial Business Zone
- MG, Industrial General Zone
- PR, Public Open Space Zone
- RG, Residential General Zone
- RG-1, Residential General-1 Zone
- RG-2, Residential General-2 Zone
- RM, Residential Multiple-Unit Zone
- RR, Residential Rural Zone
- RS, Residential Suburban Zone
- RMH, Residential Mobile Home Zone
- I, Institutional Zone

#### Other Features

- Railway
- Provincial Trunk Highway
- Provincial Road
- Energy Pipeline
- Water Body
- Amended Area
- Assessment Parcel
- Environmental Policy Area



# Rural Municipality of Macdonald










Zoning BY-LAW No. 5/18

## MAP 2 La Salle







### OFFICE CONSOLIDATION

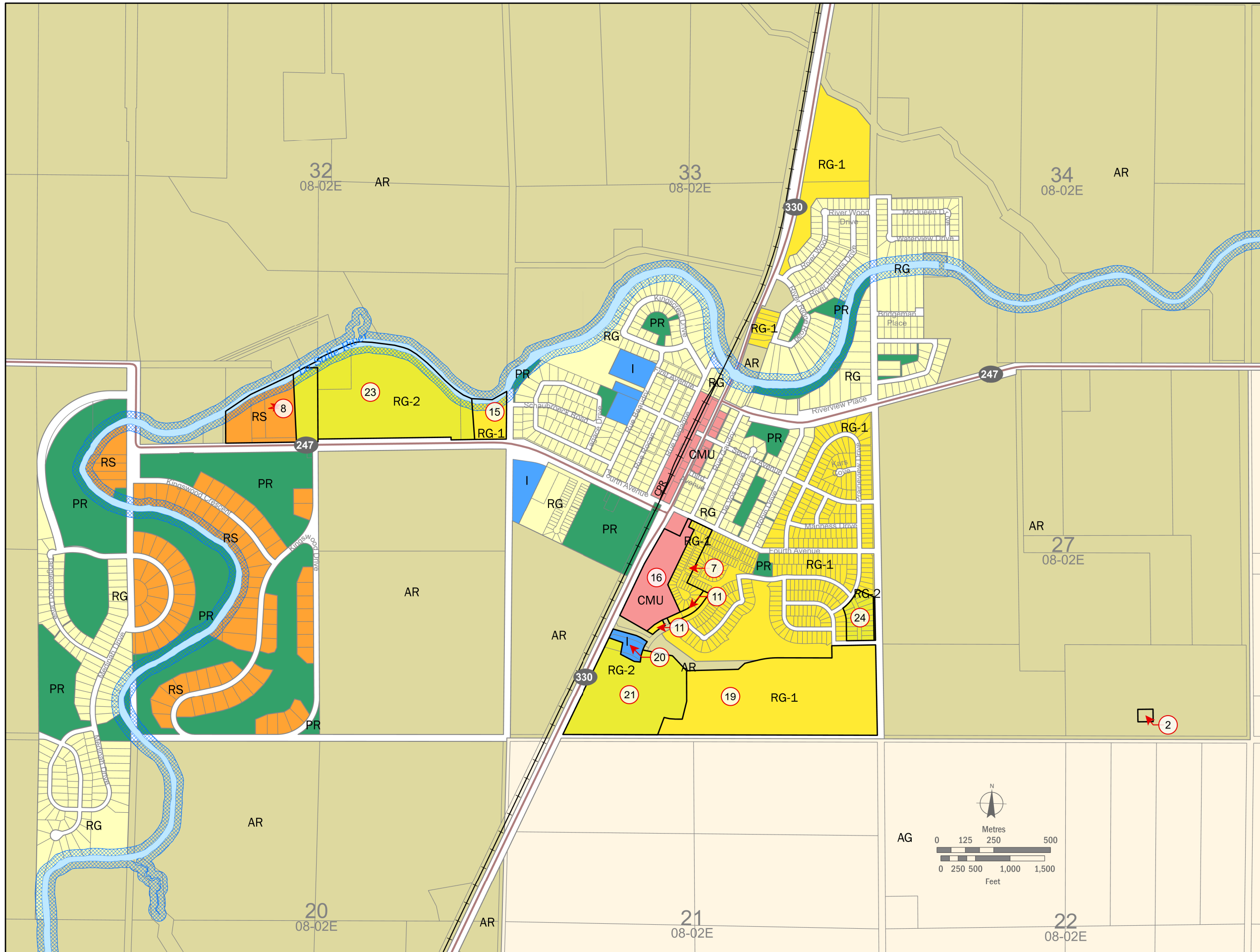
No.	ZBLA No.	Change
2	11/18	ML to AR
7	10/20	AR to RG-1
8	13/20	AR to RS
11	5/21	AR to RG-1
12	7/21	AR to RG-1
15	16/21	AR to RG-1
16	4/22	AR to CMU
19	2/23	AR to RG-1
20	10/23	AR and RG-1 to I
21	2/24	RG-1 to RG-2
23	6/24	RG-1, RS to RG-2
24	8/24	RG-1 to RG-2

#### Zones

-  AG, Agriculture General Zone
-  AR, Agriculture Restricted Zone
-  CMU, Commercial Mixed Use Zone
-  I, Institutional Zone
-  PR, Public Open Space Zone
-  RG, Residential General Zone
-  RG-1, Residential General-1 Zone
-  RG-2, Residential General-2 Zone
-  RS, Residential Suburban Zone

#### Other Features

-  Provincial Road
-  Railway
-  Riparian Area
-  Water Body
-  Amended Area
-  Assessment Parcel







**OFFICE CONSOLIDATION**

No.	ZBLA No.	Change
3	6/19	AR to RG-1
4	9/19	AR and I to I and AR
9	1/21	AR to RG-1
13	10/21	AR to RG-1

**Rural Municipality of Macdonald**  
**Zoning BY-LAW No. 5/18**  
**MAP 3**  
**Oak Bluff**

**Zones**

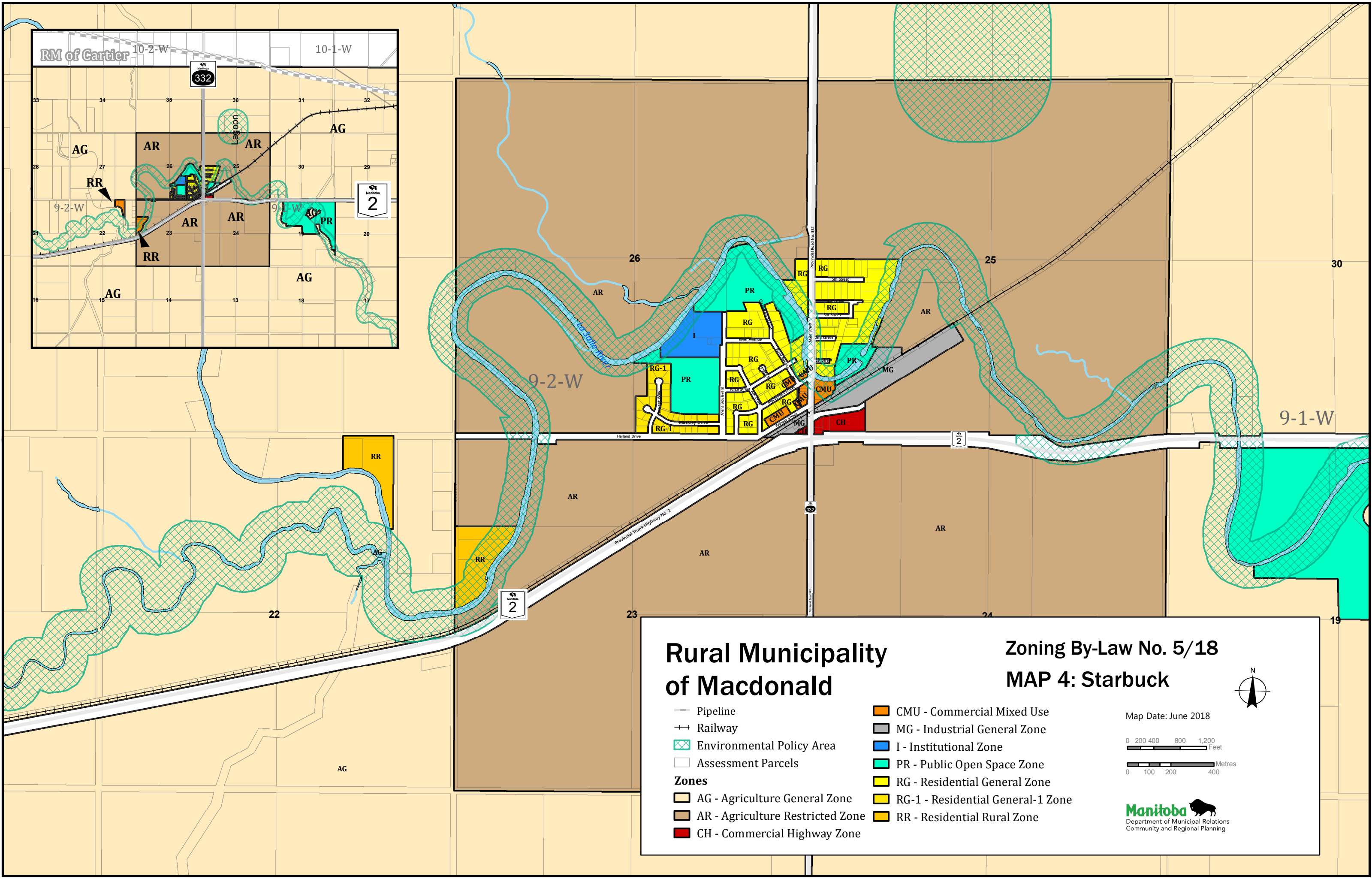
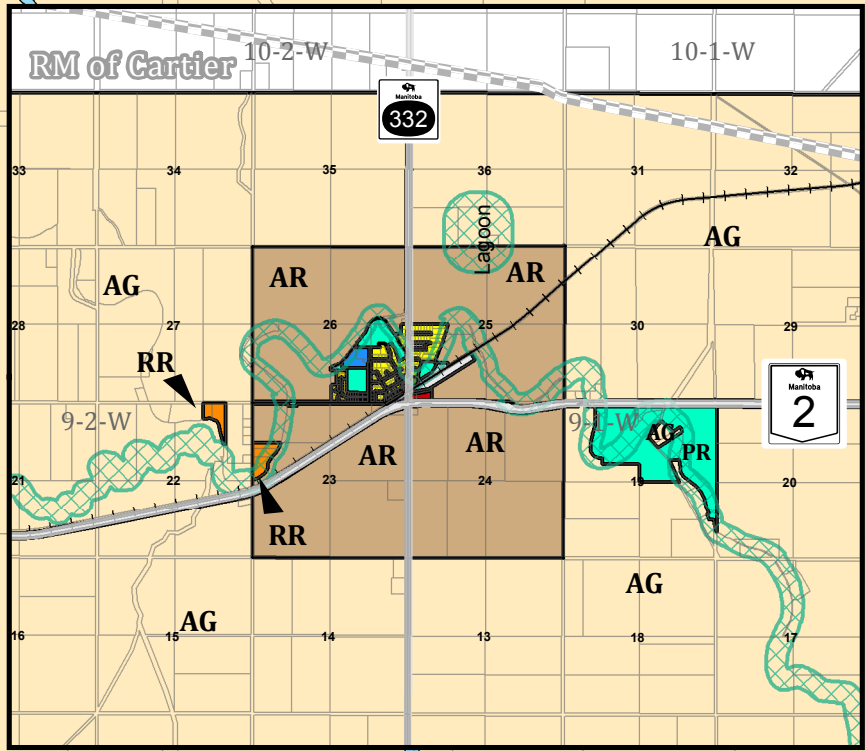
- AG, Agriculture General Zone
- AR, Agriculture Restricted Zone
- CH, Commercial Highway Zone
- CMU, Commercial Mixed Use Zone
- I, Institutional Zone
- MG, Industrial General Zone
- PR, Public Open Space Zone
- RG, Residential General Zone
- RG-1, Residential General-1 Zone

**Other Features**

- Railway
- Energy Pipeline
- Provincial Trunk Highway
- Amended Area
- Assessment Parcel

Map Updated: March 19, 2024  
 NAD83 UTM Zone 14N



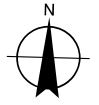


# Rural Municipality of Macdonald

## Zoning By-Law No. 5/18 MAP 4: Starbuck

- Pipeline
- +— Railway
- Environmental Policy Area
- Assessment Parcels
- Zones**
- AG - Agriculture General Zone
- AR - Agriculture Restricted Zone
- CH - Commercial Highway Zone
- CMU - Commercial Mixed Use
- MG - Industrial General Zone
- I - Institutional Zone
- PR - Public Open Space Zone
- RG - Residential General Zone
- RG-1 - Residential General-1 Zone
- RR - Residential Rural Zone

Map Date: June 2018





# Rural Municipality of Macdonald

Zoning BY-LAW No. 5/18

## MAP 5 Sanford

### OFFICE CONSOLIDATION

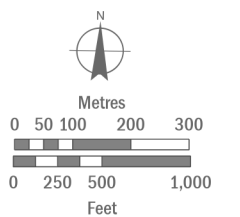
No.	ZBLA No.	Change
10	2/21	AR to RG

#### Zones

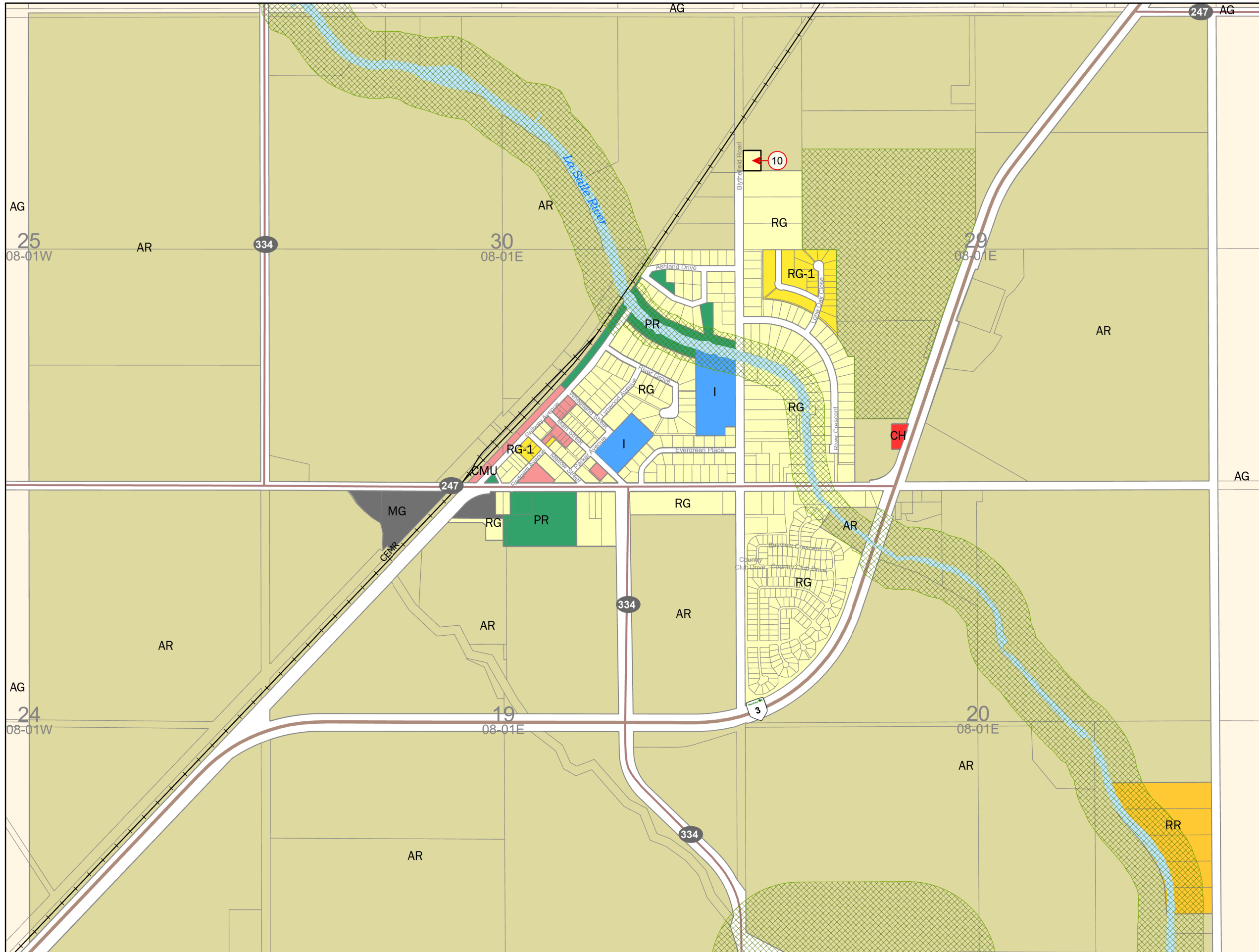
- AG, Agriculture General Zone
- AR, Agriculture Restricted Zone
- CH, Commercial Highway Zone
- CMU, Commercial Mixed Use Zone
- I, Institutional Zone
- MG, Industrial General Zone
- PR, Public Open Space Zone
- RG, Residential General Zone
- RG-1, Residential General-1 Zone
- RR, Residential Rural Zone

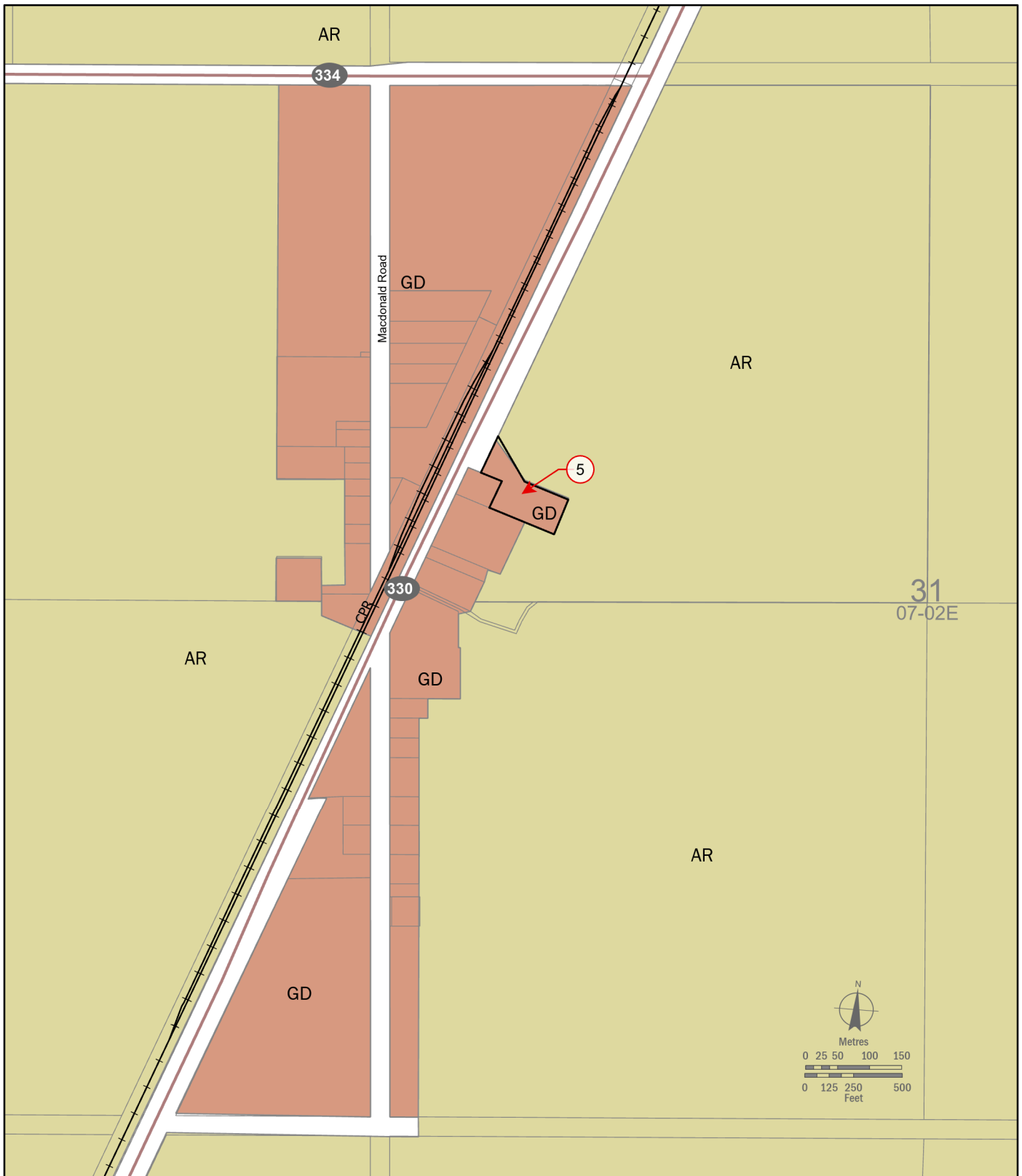
#### Other Features

- Provincial Road
- Provincial Trunk Highway
- Assessment Parcel
- Water Body
- Railway
- Environmental Policy Area
- Amended Area



Map Updated: March 19, 2024  
NAD83 UTM Zone 14N





# Rural Municipality of Macdonald



Zoning BY-LAW No. 5/18

**MAP 6**  
Domain





## OFFICE CONSOLIDATION

No.	ZBLA No.	Change
5	12/19	AR to GD

## Zones

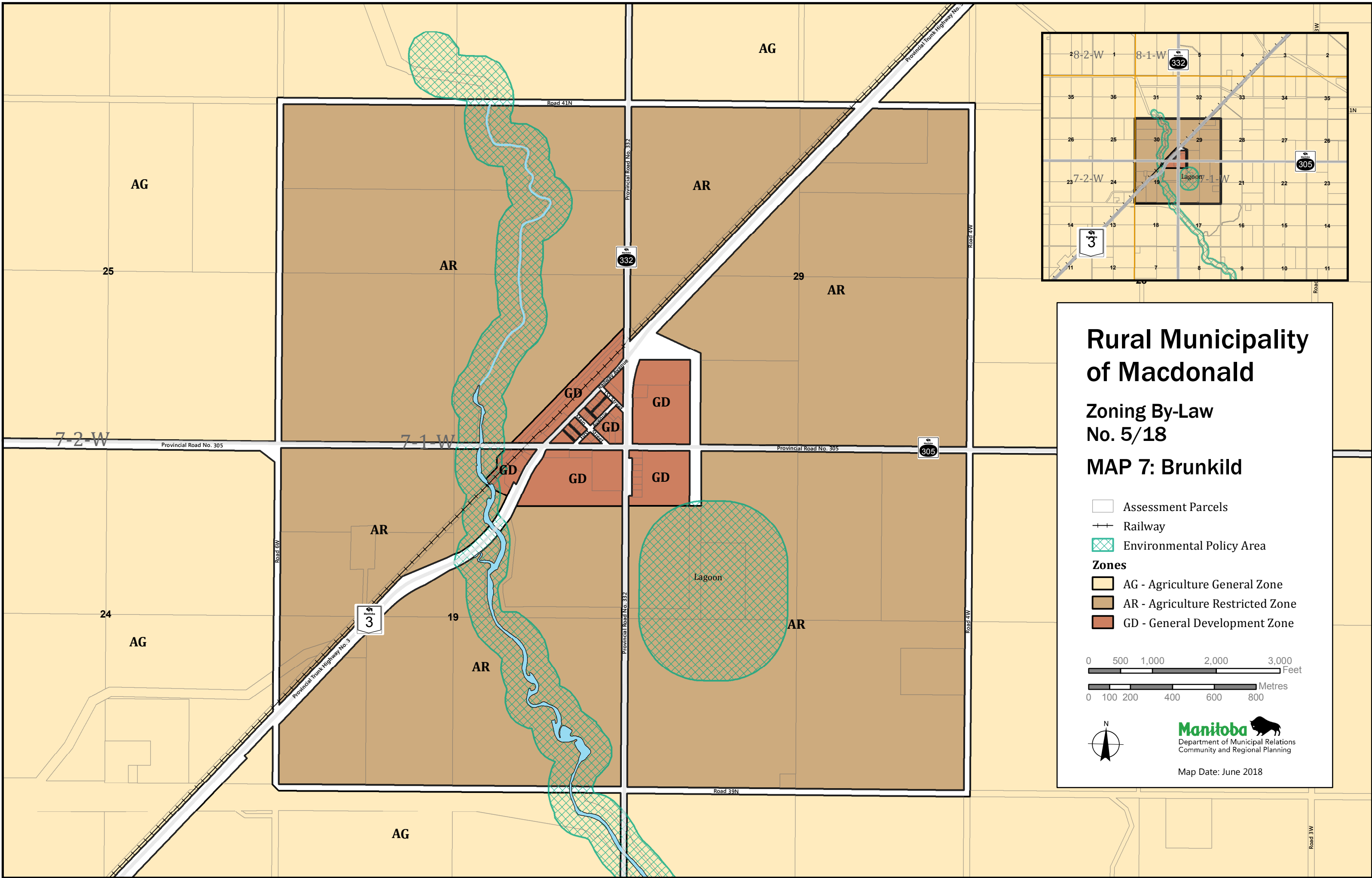
-  AR, Agriculture Restricted Zone
-  GD, General Development Zone

## Other Features

-  Provincial Road
-  Railway
-  Amended Area
-  Assessment Parcel

Map Updated: March 19, 2024  
NAD83 UTM Zone 14N









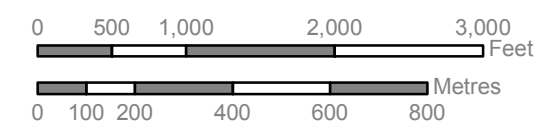


# Rural Municipality of Macdonald

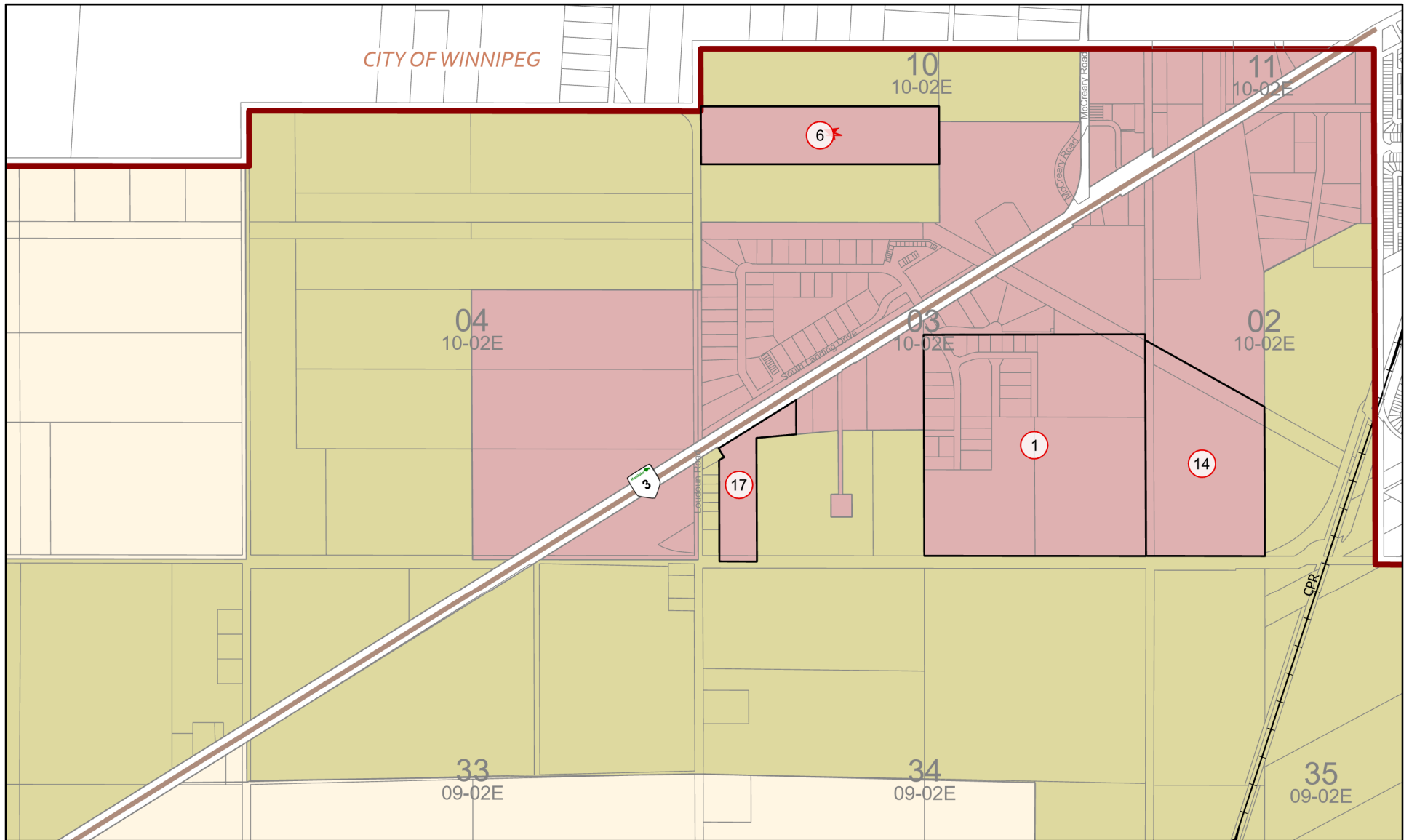
Zoning By-Law No. 5/18

## MAP 7: Brunkild

-  Assessment Parcels
-  Railway
-  Environmental Policy Area
- Zones**
-  AG - Agriculture General Zone
-  AR - Agriculture Restricted Zone
-  GD - General Development Zone



Map Date: June 2018



# Rural Municipality of Macdonald

Zoning BY-LAW No. 5/18

## MAP 8

McGillivray Boulevard

### OFFICE CONSOLIDATION

No.	ZBLA No.	Change
1	10/18	AL to ML
6	2/20	AR to ML
14	13/21	AR to ML
17	12/22	AR to ML

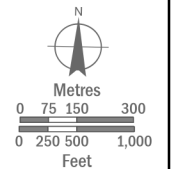
### Zones

- AG, Agriculture General Zone
- AR, Agriculture Restricted Zone
- ML, Industrial Light Zone

### Other Features

- Railway
- Provincial Trunk Highway
- Assessment Parcels

- Municipal Boundary
- Amended Area



Map Updated: March 19, 2024  
NAD83 UTM Zone 14N

